

**+NOTICE!!**

**These documents have been scanned!**

**Do not place un-scanned documents beneath this notice!**

**Do not remove this notice from this file!**

GPO Jacket No. 560-102  
Print Order 61549  
Rise Business Services, LLC  
Job=AZ15 9/17/2019



Box Number= AZ15254



Claim Begin-End: AMC062016-AMC062307

**1 Initial Receipt**



AZ15254-4

AMC061261-AMC062617

Closed 3/7/86

A/MC 62019-62023  
62027

THIS FOLDER CONTAINS

62033 & 62034 LOCATION NOTICES SERIALIZED

62036-62047 A MC <sup>62130</sup>~~62017~~ THROUGH

62302-62307 <sup>62307</sup>

A MC ~~62077~~

LEAD NO. (IF DIFFERENT) 62014

**NOTICE!!**

**These documents have been scanned!**

**Do not place un-scanned documents beneath this notice!**

**Do not remove this notice from this file!**

GPO Jacket No. 560-102  
Print Order 61549  
Rise Business Services, LLC  
Job=AZ15 9/17/2019



Box Number= AZ15254



Claim Begin-End: AMC062016-AMC062307

**2 Correspondence**



AZ15254-4

AMC061261-AMC062617

**NO  
DOCUMENTS  
FOUND**

NO DOCUMENTS FOUND  
NO DOCUMENTS FOUND

**NOTICE!!**

**These documents have been scanned!**

**Do not place un-scanned documents beneath this notice!**

**Do not remove this notice from this file!**

GPO Jacket No. 560-102  
Print Order 61549  
Rise Business Services, LLC  
Job=AZ15 9/17/2019



Box Number= AZ15254



Claim Begin-End: AMC062016-AMC062307

**3 Transfers**



AZ15254-4

AMC061261-AMC062617

**NO  
DOCUMENTS  
FOUND**

NO DOCUMENTS FOUND  
NO DOCUMENTS FOUND

**NOTICE!!**

**These documents have been scanned!**

**Do not place un-scanned documents beneath this notice!**

**Do not remove this notice from this file!**

GPO Jacket No. 560-102  
Print Order 61549  
Rise Business Services, LLC  
Job=AZ15 9/17/2019



Box Number= AZ15254



Claim Begin-End: AMC062016-AMC062307

**4 Annual Filings**



AZ15254-4

AMC061261-AMC062617

**NO  
DOCUMENTS  
FOUND**

NO DOCUMENTS FOUND  
NO DOCUMENTS FOUND



**NOTICE!!**

**These documents have been scanned!**

**Do not place un-scanned documents beneath this notice!**

**Do not remove this notice from this file!**

GPO Jacket No. 560-102  
Print Order 61549  
Rise Business Services, LLC  
Job=AZ15 9/17/2019



Box Number= AZ15254



Claim Begin-End: AMC062016-AMC062307

**5 Miscellaneous**



AZ15254-4

AMC061261-AMC062617

**NO  
DOCUMENTS  
FOUND**

NO DOCUMENTS FOUND  
NO DOCUMENTS FOUND

**NOTICE!!**

**These documents have been scanned!**

**Do not place un-scanned documents beneath this notice!**

**Do not remove this notice from this file!**

GPO Jacket No. 560-102  
Print Order 61549  
Rise Business Services, LLC  
Job=AZ15 9/17/2019



Box Number= AZ15254



Claim Begin-End: AMC062016-AMC062307

**6 Location Notices-Amendments and Supporting Documents**



AZ15254-4

AMC061261-AMC062617

A MC 62130

NOTICE IS HEREBY GIVEN That the PS 66 Mining Claim was located by MAGMA COPPER COMPANY, A DELAWARE CORPORATION on this 14<sup>th</sup> day of MAY, 1974, for mining purposes. Said claim is 1500 feet in length along the vein or deposit of mineral-bearing rock in place and 300 feet in width on each side of the center of said vein or deposit, from end to end of said claim. The general course of this claim is

NORTH-SOUTH

and is situated in the OLD HAT Mining District PINAL County, Arizona, about 5500 FEET IN A NORTHWESTERLY

DIRECTION FROM RED HILL. THE CLAIM LIES IN THE SW 1/4 OF SECT. 27, T8S, R16E AND FORMS A CONTIGUOUS GROUP WITH PS 65 TO THE WEST, PS 61 TO THE NORTH, PS 67 TO THE EAST AND PS 71 TO THE SOUTH

(Write on above lines the distance and direction the claim is from some permanent and natural object, such as a mountain, peak, stream, etc.)

This claim runs from the discovery monument, or stake on which the notice is posted, 100 feet in a NORTHERLY direction to the NORTH center end monument, or stake, and 1400 feet in a SOUTHERLY direction from the aforesaid monument, or stake, to the SOUTH center end monument or stake, and is also marked by two corner monuments, or stakes, at each end of said claim, one on each side of and 300 feet from the center end monuments, or stakes, making the claim in the form of a parallelogram.

RECEIVED B.L.M. AZ STATE OFFICE

SEP 4 1979

10:00 A.M. PHOENIX, ARIZONA

Stewart Thomas

AGENT

Locator.

How to fill out a location notice:



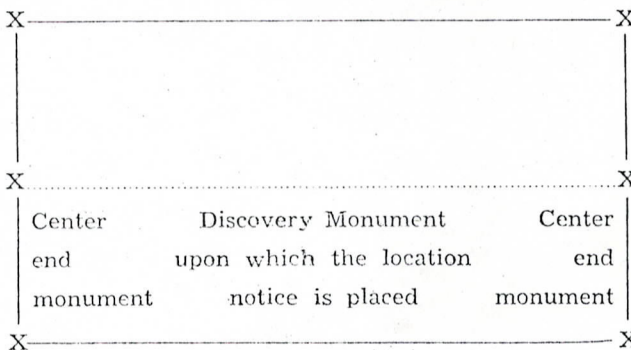
NOTICE OF LOCATION



Notice is hereby given that the COPPER KING Mining Claim was located by JOHN DOE AND RICHARD ROE on this the 11th day of June 1946, for mining purposes. Said claim is 1500 feet in length along this vein or deposit of mineral-bearing rock in place, and 300 feet in width on each side of the center of said vein or deposit from end to end of claim. The general course of this claim is NORTH AND SOUTH and is situated in the WRIGHTON mining district SANTA CRUZ County, Arizona, about TWO MILES SOUTHEAST FROM ROCK PEAK. This claim runs from the discovery monument or stake, upon which the notice is posted 750 feet in a SOUTHERLY direction to the SOUTHERLY center end monument, or stake, and 750 feet in a NORTHERLY direction from the aforesaid location monument, or stake, to the NORTHERLY center end monument, or stake, and is also marked by two corner monuments, or stakes, at each end of said claim, one on each side of and 300 feet from the center end monuments, or stakes, making claim in the form of a parallelogram.

JOHN DOE,  
RICHARD ROE,  
Locators.

How to fill out a location notice:



Stone monuments must be three feet high. Stakes must be four feet above ground and substantial, no thickness is specified.

You can record as soon as you locate if you desire to, and do your location work at any time within 90 days from date of location.

STATE OF ARIZONA  
COUNTY OF Maricopa } ss.

I hereby certify that the within instrument was filed and recorded at request of Magma Copper Co.

on MAY 20 1974 at

5:30 A.M., Docket

Page Dkt 747 PAGE 529

INDEXED

62130

Fee \$1.00

Witness my hand and official seal the day and year aforesaid.

WILLIAM S. TRUMAN

County Recorder

By Jan [Signature]  
Deputy Recorder

Indexed	Photostat Compared	Blotted
---------	--------------------	---------

MAP FILED IN A MC 62016

NOTICE IS HEREBY GIVEN That the PS 67 Mining Claim was located by MAGMA COPPER COMPANY, A DELAWARE CORPORATION on this 14th day of MAY, 1974, for mining purposes. Said claim is 1500 feet in length along the vein or deposit of mineral-bearing rock in place and 300 feet in width on each side of the center of said vein or deposit, from end to end of said claim. The general course of this claim is

MC 621

NORTH-SOUTH and is situated in the OLD HAT Mining District PINAL County, Arizona, about 5000 FEET IN A NORTHWESTERLY DIRECTION FROM RED HILL. THE CLAIM LIES IN THE S 1/2 OF SECT. 27; T8S; R16E AND FORMS A CONTIGUOUS GROUP WITH PS 66 TO THE WEST; PS 62 TO THE NORTH; PS 68 TO THE EAST AND PS 72 TO THE SOUTH

(Write on above lines the distance and direction the claim is from some permanent and natural object, such as a mountain, peak, stream, etc.)

This claim runs from the discovery monument, or stake on which the notice is posted, 100 feet in a NORTHERLY direction to the NORTH center end monument, or stake, and 1400 feet in a SOUTHERLY direction from the aforesaid monument, or stake, to the SOUTH center end monument or stake, and is also marked by two corner monuments, or stakes, at each end of said claim, one on each side of and 300 feet from the center end monuments, or stakes, making the claim in the form of a parallelogram.

RECEIVED B.L.M. AZ STATE OFFICE

Steward Thomas

AGENT

SEP 4 1979

Locator.

How to fill out a location notice

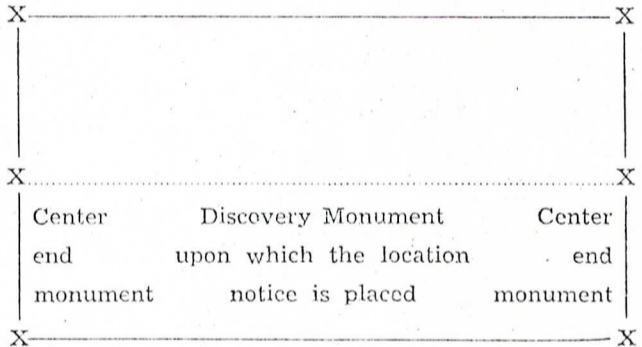
10:00 A.M. PHOENIX, ARIZONA



NOTICE OF LOCATION

How to fill out a location notice:

Notice is hereby given that the COPPER KING Mining Claim was located by JOHN DOE AND RICHARD ROE on this the 11th day of June 1946, for mining purposes. Said claim is 1500 feet in length along this vein or deposit of mineral-bearing rock in place, and 300 feet in width on each side of the center of said vein or deposit from end to end of claim. The general course of this claim is NORTH AND SOUTH and is situated in the WRIGHTON mining district SANTA CRUZ County, Arizona, about TWO MILES SOUTHEAST FROM ROCK PEAK. This claim runs from the discovery monument or stake, upon which the notice is posted 750 feet in a SOUTHERLY direction to the SOUTHERLY center end monument, or stake, and 750 feet in a NORTHERLY direction from the aforesaid location monument, or stake, to the NORTHERLY center end monument, or stake, and is also marked by two corner monuments, or stakes, at each end of said claim, one on each side of and 300 feet from the center end monuments, or stakes, making claim in the form of a parallelogram.



Stone monuments must be three feet high. Stakes must be four feet above ground and substantial, no thickness is specified.

You can record as soon as you locate if you desire to, and do your location work at any time within 90 days from date of location.

JOHN DOE, RICHARD ROE, Locators.

STATE OF ARIZONA } COUNTY OF Pinal } ss:

INDEXED

Witness my hand and official seal the day and year aforesaid.

I hereby certify that the within instrument was filed and recorded at

WILLIAM S. TRUMAN

County Recorder

request of Magma Copper Co. 192140

By Jean Goodman Deputy Recorder

on MAY 20 1974 at

Fee \$1.00

8:30 A.M. Docket 747 PAGE 530

Indexed	Photostat Compared	Blotted
---------	--------------------	---------

Page

MAP FILED IN MC 62016

NOTICE OF LOCATION

DAT 747 PAGE 531

A MC 62132

NOTICE IS HEREBY GIVEN That the PS 68 Mining Claim was located by MAGMA COPPER COMPANY, A DELAWARE CORPORATION on this 15th day of MAY, 1974, for mining purposes. Said claim is 1500 feet in length along the vein or deposit of mineral-bearing rock in place and 300 feet in width on each side of the center of said vein or deposit, from end to end of said claim. The general course of this claim is

NORTH-SOUTH

and is situated in the OLD HAT Mining District PINAL County, Arizona, about 4500 FEET IN A NORTHWESTERLY

DIRECTION FROM RED HILL. THE CLAIM LIES IN THE S 1/2 OF SECT 27; T 8 S; R 16 E AND FORMS A CONTIGUOUS GROUP WITH PS 67 TO THE WEST; PS 63 TO THE NORTH AND PS 73 TO THE SOUTH.

(Write on above lines the distance and direction the claim is from some permanent and natural object, such as a mountain, peak, stream, etc.)

This claim runs from the discovery monument, or stake on which the notice is posted, 100 feet in a NORTHERLY direction to the NORTH center end monument, or stake, and 1400 feet in a SOUTHERLY direction from the aforesaid monument, or stake, to the SOUTH center end monument or stake, and is also marked by two corner monuments, or stakes, at each end of said claim, one on each side of and 300 feet from the center end monuments, or stakes, making the claim in the form of a parallelogram.

RECEIVED B.L.M. AZ STATE OFFICE

Stewart Thomas

SEP 4 1979

AGENT

10:00 A.M. PHOENIX, ARIZONA

Locator.

How to fill out a location notice

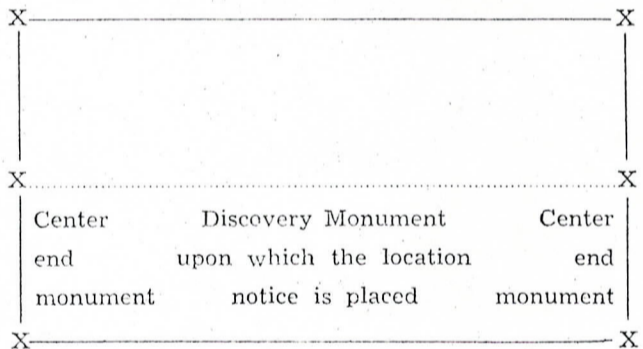
NOTICE OF LOCATION

Notice is hereby given that the COPPER KING Mining Claim was located by JOHN DOE AND RICHARD ROE on this the 11th day of June 1946, for mining purposes. Said claim is 1500 feet in length along this vein or deposit of mineral-bearing rock in place, and 300 feet in width on each side of the center of said vein or deposit from end to end of claim. The general course of this claim is NORTH AND SOUTH and is situated in the WRIGHTON mining district SANTA CRUZ County, Arizona, about TWO MILES SOUTHEAST FROM ROCK PEAK. This claim runs from the discovery monument or stake, upon which the notice is posted 750 feet in a SOUTHERLY direction to the SOUTHERLY center end monument, or stake, and 750 feet in a NORTHERLY direction from the aforesaid location monument, or stake, to the NORTHERLY center end monument, or stake, and is also marked by two corner monuments, or stakes, at each end of said claim, one on each side of and 300 feet from the center end monuments, or stakes, making claim in the form of a parallelogram.

JOHN DOE, RICHARD ROE,

Locators.

How to fill out a location notice:



Stone monuments must be three feet high. Stakes must be four feet above ground and substantial, no thickness is specified.

You can record as soon as you locate if you desire to, and do your location work at any time within 90 days from date of location.

STATE OF ARIZONA COUNTY OF Coconino ss.

I hereby certify that the within instrument was filed and recorded at request of Magma Copper Co.

on MAY 20 1974 at

8:30 A.M. Docket Page DAT 747 PAGE 531

INDEXED

492111

Fee \$1.00

Witness my hand and official seal the day and year aforesaid.

WILLIAM S. TRUMAN

County Recorder

By Jean Goodman Deputy Recorder

Table with 3 columns: Indexed, Photostat Compared, Blotted

MAP FILED IN 62016

NOTICE OF LOCATION

Dkt 747 PAGE 532

A MC 62133

NOTICE IS HEREBY GIVEN That the PS 69 Mining Claim was located by MAGMA COPPER COMPANY, A DELAWARE CORPORATION on this 15th day of MAY, 1974, for mining purposes. Said claim is 1500 feet in length along the vein or deposit of mineral-bearing rock in place and 300 feet in width on each side of the center of said vein or deposit, from end to end of said claim. The general course of this claim is

NORTH-SOUTH

and is situated in the OLD HAT Mining District PINAL County, Arizona, about 5750 WNW FROM RED HILL

THE CLAIM LIES IN THE NW 1/4, NW 1/4 OF SECTION 34, T8S; R16E AND FORMS A CONTIGUOUS GROUP WITH PS 26 TO THE WEST; PS 64 TO THE NORTH; PS 70 TO THE EAST.

(Write on above lines the distance and direction the claim is from some permanent and natural object, such as a mountain, peak, stream, etc.)

This claim runs from the discovery monument, or stake on which the notice is posted, 100 feet in a NORTHERLY direction to the NORTH center end monument, or stake, and 1400 feet in a SOUTHERLY direction from the aforesaid monument, or stake, to the SOUTH center end monument or stake, and is also marked by two corner monuments, or stakes, at each end of said claim, one on each side of and 300 feet from the center end monuments, or stakes, making the claim in the form of a parallelogram.

RECEIVED B.L.M. AZ STATE OFFICE SFP 4 1979 AGENT

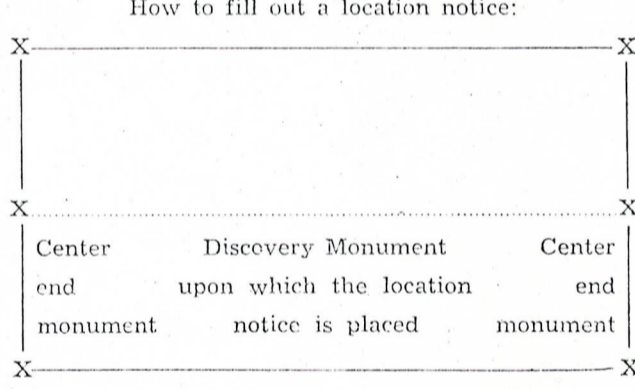
Edward Thomas

Locator.

How to fill out a location notice PHOENIX, ARIZONA

NOTICE OF LOCATION Notice is hereby given that the COPPER KING Mining Claim was located by JOHN DOE AND RICHARD ROE on this the 11th day of June 1946, for mining purposes. Said claim is 1500 feet in length along this vein or deposit of mineral-bearing rock in place, and 300 feet in width on each side of the center of said vein or deposit from end to end of claim. The general course of this claim is NORTH AND SOUTH and is situated in the WRIGHTON mining district SANTA CRUZ County, Arizona, about TWO MILES SOUTHEAST FROM ROCK PEAK. This claim runs from the discovery monument or stake, upon which the notice is posted 750 feet in a SOUTHERLY direction to the SOUTHERLY center end monument, or stake, and 750 feet in a NORTHERLY direction from the aforesaid location monument, or stake, to the NORTHERLY center end monument, or stake, and is also marked by two corner monuments, or stakes, at each end of said claim, one on each side of and 300 feet from the center end monuments, or stakes, making claim in the form of a parallelogram.

JOHN DOE, RICHARD ROE, Locators.



Stone monuments must be three feet high. Stakes must be four feet above ground and substantial, no thickness is specified.

You can record as soon as you locate if you desire to, and do your location work at any time within 90 days from date of location.

STATE OF ARIZONA COUNTY OF PINAL ss.

INDEXED

Witness my hand and official seal the day and year aforesaid.

I hereby certify that the within instrument was filed and recorded at request of Magma Copper Co. 442142

WILLIAM S. TRUMAN County Recorder

By Jean Goodman Deputy Recorder

on MAY 20 1974 at

8:30 A.M., Docket

Fee \$1.00

Table with 3 columns: Indexed, Photostat Compared, Blotted

Page Dkt 747 PAGE 532

MAP FILED IN PML 62016

A M C 62134

NOTICE IS HEREBY GIVEN That the PS 70 Mining Claim was located by MAGMA COPPER COMPANY, A DELAWARE CORPORATION on this 15<sup>th</sup> day of MAY, 1974, for mining purposes. Said claim is 1500 feet in length along the vein or deposit of mineral-bearing rock in place and 300 feet in width on each side of the center of said vein or deposit, from end to end of said claim. The general course of this claim is

and is situated in the NORTH - SOUTH Mining District OLD MAT PINAL County, Arizona, about 5000 FEET WESTERLY FROM RED HILL. THE CLAIM LIES IN THE NW 1/4 NW 1/4 OF SECT. 34 T 8 S; R 16 E AND FORMS A CONTIGUOUS GROUP WITH PS 69 TO THE WEST; PS 65 TO THE NORTH & PS 71 TO THE EAST

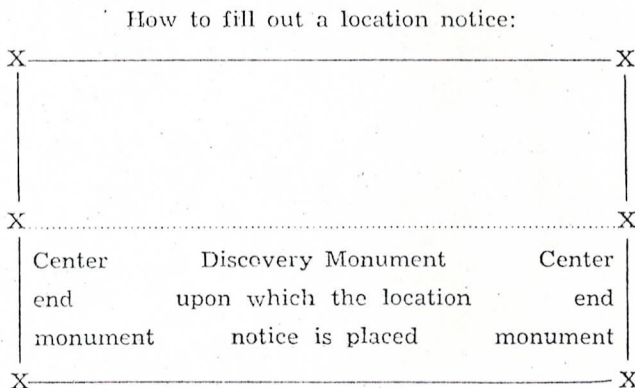
(Write on above lines the distance and direction the claim is from some permanent and natural object, such as a mountain, peak, stream, etc.)

This claim runs from the discovery monument, or stake on which the notice is posted, 600 feet in a NORTHERLY direction to the NORTH center end monument, or stake, and 900 feet in a SOUTHERLY direction from the aforesaid monument, or stake, to the SOUTH center end monument or stake, and is also marked by two corner monuments, or stakes, at each end of said claim, one on each side of and 300 feet from the center end monuments, or stakes, making the claim in the form of a parallelogram.

RECEIVED  
B.L.M. AZ STATE OFFICE  
SEP 4 1979  
10:00 A.M.  
PHOENIX, ARIZONA  
Locator.

How to fill out a location notice:

NOTICE OF LOCATION  
Notice is hereby given that the COPPER KING Mining Claim was located by JOHN DOE AND RICHARD ROE on this the 11th day of June 1946, for mining purposes. Said claim is 1500 feet in length along this vein or deposit of mineral-bearing rock in place, and 300 feet in width on each side of the center of said vein or deposit from end to end of claim. The general course of this claim is NORTH AND SOUTH and is situated in the WRIGHTON mining district SANTA CRUZ County, Arizona, about TWO MILES SOUTHEAST FROM ROCK PEAK. This claim runs from the discovery monument or stake, upon which the notice is posted 750 feet in a SOUTHERLY direction to the SOUTHERLY center end monument, or stake, and 750 feet in a NORTHERLY direction from the aforesaid location monument, or stake, to the NORTHERLY center end monument, or stake, and is also marked by two corner monuments, or stakes, at each end of said claim, one on each side of and 300 feet from the center end monuments, or stakes, making claim in the form of a parallelogram.  
JOHN DOE,  
RICHARD ROE,  
Locators.



Stone monuments must be three feet high. Stakes must be four feet above ground and substantial, no thickness is specified.

You can record as soon as you locate if you desire to, and do your location work at any time within 90 days from date of location.

STATE OF ARIZONA  
COUNTY OF Pinal } ss.  
I hereby certify that the within instrument was filed and recorded at request of Magma Copper Co. 492133  
on MAY 20 1974 at 8:30 A.M. Docket  
Page DNT 747 PAGE 533

INDEXED

Witness my hand and official seal the day and year aforesaid.

WILLIAM S. TRUMAN  
County Recorder  
By Jean Goodman  
Deputy Recorder

Indexed	Photostat Compared	Blotted
---------	--------------------	---------

MAP FILED IN A M C 62016



NOTICE OF LOCATION

DAT 747 PAGE 534

A MC 62135

NOTICE IS HEREBY GIVEN That the PS 71 Mining Claim was located by MAGMA COPPER COMPANY, A DELAWARE CORPORATION on this 15th day of MAY, 1974, for mining purposes. Said claim is 1500 feet in length along the vein or deposit of mineral-bearing rock in place and 300 feet in width on each side of the center of said vein or deposit, from end to end of said claim. The general course of this claim is

NORTH-SOUTH and is situated in the OLD HAT Mining District PINAL County, Arizona, about 4500 FEET WEST OF RED HILL. THE CLAIM LIES IN THE NW 1/4 OF SECT 34, T 8 S, R 16 E AND FORMS A CONTIGUOUS GROUP WITH PS 70 TO THE WEST; PS 66 TO THE NORTH & PS 72 TO THE EAST

(Write on above lines the distance and direction the claim is from some permanent and natural object, such as a mountain, peak, stream, etc.)

This claim runs from the discovery monument, or stake on which the notice is posted, 300 feet in a SOUTHERLY direction to the SOUTH center end monument, or stake, and 1200 feet in a NORTHERLY direction from the aforesaid monument, or stake, to the NORTH center end monument or stake, and is also marked by two corner monuments, or stakes, at each end of said claim, one on each side of and 300 feet from the center end monuments, or stakes, making the claim in the form of a parallelogram.

RECEIVED B.L.M. AZ STATE OFFICE Thomas AGENT SEP 4 1979

10:00 A.M. PHOENIX, ARIZONA

How to fill out a location notice



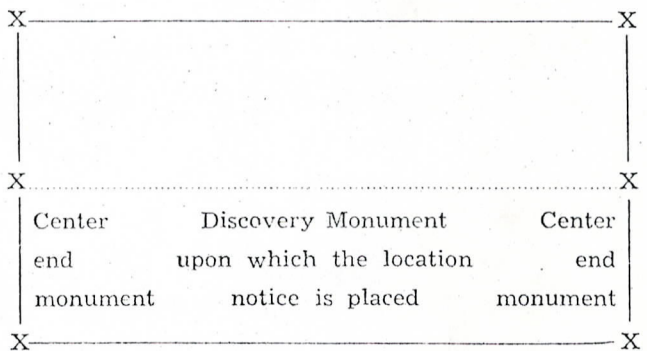
NOTICE OF LOCATION



Notice is hereby given that the COPPER KING Mining Claim was located by JOHN DOE AND RICHARD ROE on this the 11th day of June 1946, for mining purposes. Said claim is 1500 feet in length along this vein or deposit of mineral-bearing rock in place, and 300 feet in width on each side of the center of said vein or deposit from end to end of claim. The general course of this claim is NORTH AND SOUTH and is situated in the WRIGHTON mining district SANTA CRUZ County, Arizona, about TWO MILES SOUTHEAST FROM ROCK PEAK. This claim runs from the discovery monument or stake, upon which the notice is posted 750 feet in a SOUTHERLY direction to the SOUTHERLY center end monument, or stake, and 750 feet in a NORTHERLY direction from the aforesaid location monument, or stake, to the NORTHERLY center end monument, or stake, and is also marked by two corner monuments, or stakes, at each end of said claim, one on each side of and 300 feet from the center end monuments, or stakes, making claim in the form of a parallelogram.

JOHN DOE, RICHARD ROE, Locators.

How to fill out a location notice:



Stone monuments must be three feet high. Stakes must be four feet above ground and substantial, no thickness is specified.

You can record as soon as you locate if you desire to, and do your location work at any time within 90 days from date of location.

STATE OF ARIZONA COUNTY OF Pinal } ss.

INDEXED

Witness my hand and official seal the day and year aforesaid.

I hereby certify that the within instrument was filed and recorded at request of Magma Copper Co. 4192144

WILLIAM S. TRUMAN County Recorder

By Jean Goodman Deputy Recorder

on MAY 20 1974 at

8:30 A.M., Docket

Fee \$1.00

Page DKT 747 PAGE 534

Table with 3 columns: Indexed, Photostat Compared, Blotted

AMC 62016

NOTICE OF LOCATION

A M C 62136

NOTICE IS HEREBY GIVEN That the PS 72 Mining Claim was located by MAGMA COPPER COMPANY, A DELAWARE CORPORATION on this 15<sup>th</sup> day of MAY, 1974, for mining purposes. Said claim is 1500 feet in length along the vein or deposit of mineral-bearing rock in place and 300 feet in width on each side of the center of said vein or deposit, from end to end of said claim. The general course of this claim is

and is situated in the NORTH-SOUTH OLD HAT Mining District PINAL County, Arizona, about 3750 FEET WEST OF RED HILL. THE CLAIM IS LOCATED IN THE N 1/2 OF SECT 34, T 8 S, R 16 E AND FORMS A CONTIGUOUS GROUP WITH PS 71 TO THE WEST, PS 67 TO THE NORTH AND PS 73 TO THE EAST; AND PS 76 AND PS 77 TO THE SOUTH

(Write on above lines the distance and direction the claim is from some permanent and natural object, such as a mountain, peak, stream, etc.)

This claim runs from the discovery monument, or stake on which the notice is posted, 100 feet in a SOUTHERLY direction to the SOUTH center end monument, or stake, and 1400 feet in a NORTHERLY direction from the aforesaid monument, or stake, to the NORTH center end monument or stake, and is also marked by two corner monuments, or stakes, at each end of said claim, one on each side of and 300 feet from the center end monuments, or stakes, making the claim in the form of a parallelogram.

RECEIVED B.L.M. AZ STATE OFFICE

SEP 4 1979

Stewart Ramos AGENT

10:00 A.M. PHOENIX, ARIZONA

Locator.

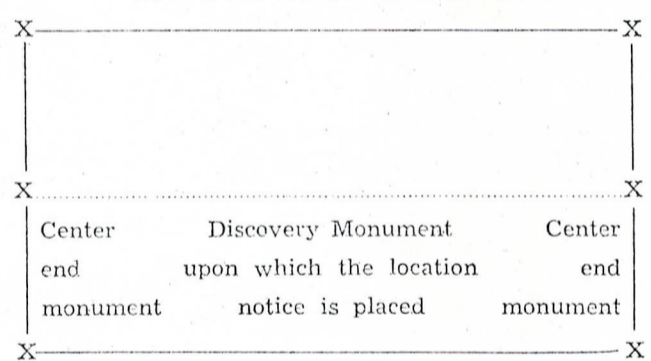
How to fill out a location notice:

NOTICE OF LOCATION

Notice is hereby given that the COPPER KING Mining Claim was located by JOHN DOE AND RICHARD ROE on this the 11th day of June 1946, for mining purposes. Said claim is 1500 feet in length along this vein or deposit of mineral-bearing rock in place, and 300 feet in width on each side of the center of said vein or deposit from end to end of claim. The general course of this claim is NORTH AND SOUTH and is situated in the WRIGHTON mining district SANTA CRUZ County, Arizona, about TWO MILES SOUTHEAST FROM ROCK PEAK. This claim runs from the discovery monument or stake, upon which the notice is posted 750 feet in a SOUTHERLY direction to the SOUTHERLY center end monument, or stake, and 750 feet in a NORTHERLY direction from the aforesaid location monument, or stake, to the NORTHERLY center end monument, or stake, and is also marked by two corner monuments, or stakes, at each end of said claim, one on each side of and 300 feet from the center end monuments, or stakes, making claim in the form of a parallelogram.

JOHN DOE,  
RICHARD ROE,  
Locators.

How to fill out a location notice:



Stone monuments must be three feet high. Stakes must be four feet above ground and substantial, no thickness is specified.

You can record as soon as you locate if you desire to, and do your location work at any time within 90 days from date of location.

STATE OF ARIZONA }  
COUNTY OF Pinal } ss.

INDEXED

Witness my hand and official seal the day and year aforesaid.

I hereby certify that the within instrument was filed and recorded at

WILLIAM S. TRUMAN  
County Recorder

request of Magma Copper Co.

By Jean Goodman  
Deputy Recorder

on MAY 20 1974 at

8:30 A.M., Docket

Fee \$1.00

Indexed	Photostat Compared	Blotted
---------	--------------------	---------

MAP FILED AM 62016

NOTICE OF LOCATION

DAT 747 PAGE 536

A MC 62137

NOTICE IS HEREBY GIVEN That the PS 73 Mining Claim was located by MAGMA COPPER COMPANY, A DELAWARE CORPORATION on this 15th day of MAY, 1974, for mining purposes. Said claim is 1500 feet in length along the vein or deposit of mineral-bearing rock in place and 300 feet in width on each side of the center of said vein or deposit, from end to end of said claim. The general course of this claim is

NORTH-SOUTH

and is situated in the OLD HAT Mining District

PINAL

County, Arizona, about 3250 FEET WEST OF RED HILL. THE CLAIM LIES IN THE N 1/2 OF SECT 34, T 8 S, R 16 E AND FORMS A CONTIGUOUS GROUP WITH PS 72 TO THE WEST; PS 68 TO THE NORTH; PS 74 TO THE EAST AND PS 77 AND PS 78 TO THE SOUTH.

(Write on above lines the distance and direction the claim is from some permanent and natural object, such as a mountain, peak, stream, etc.)

This claim runs from the discovery monument, or stake on which the notice is posted, 100 feet in a SOUTHERLY direction to the SOUTH center end monument, or stake, and 1400 feet in a NORTHERLY direction from the aforesaid monument, or stake, to the NORTH center end monument, or stake, and is also marked by two corner monuments, or stakes, at each end of said claim, one on each side of and 300 feet from the center end monuments, or stakes, making the claim in the form of a parallelogram.

RECEIVED B.L.M. AZ STATE OFFICE

Stewart Thomas AGENT

SEP 4 1979

Locator.

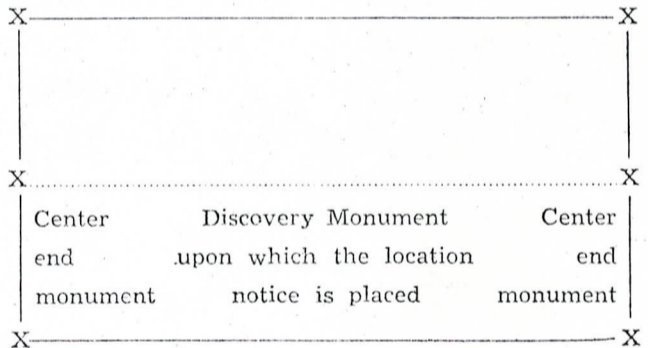
How to fill out a location notice.

10:00 A.M. PHOENIX, ARIZONA

NOTICE OF LOCATION

How to fill out a location notice:

Notice is hereby given that the COPPER KING Mining Claim was located by JOHN DOE AND RICHARD ROE on this the 11th day of June 1946, for mining purposes. Said claim is 1500 feet in length along this vein or deposit of mineral-bearing rock in place, and 300 feet in width on each side of the center of said vein or deposit from end to end of claim. The general course of this claim is NORTH AND SOUTH and is situated in the WRIGHTON mining district SANTA CRUZ County, Arizona, about TWO MILES SOUTHEAST FROM ROCK PEAK. This claim runs from the discovery monument or stake, upon which the notice is posted 750 feet in a SOUTHERLY direction to the SOUTHERLY center end monument, or stake, and 750 feet in a NORTHERLY direction from the aforesaid location monument, or stake, to the NORTHERLY center end monument, or stake, and is also marked by two corner monuments, or stakes, at each end of said claim, one on each side of and 300 feet from the center end monuments, or stakes, making claim in the form of a parallelogram.



Stone monuments must be three feet high. Stakes must be four feet above ground and substantial, no thickness is specified.

You can record as soon as you locate if you desire to, and do your location work at any time within 90 days from date of location.

JOHN DOE, RICHARD ROE, Locators.

STATE OF ARIZONA COUNTY OF Pinal ss.

INDEXED

I hereby certify that the within instrument was filed and recorded at

request of Magma Copper

Witness my hand and official seal the day and year aforesaid.

WILLIAM S. TRUMAN

County Recorder

By Jean Goodman Deputy Recorder

on MAY 20 1974 at 8:30 A.M., Docket

Fee \$1.00

Table with 3 columns: Indexed, Photostat Compared, Blotted

Page DKT 747 PAGE 536

MAP FILED IN A MC 62016

A.M.C. 62138

NOTICE IS HEREBY GIVEN That the PS 74 Mining Claim was located by MAGMA COPPER COMPANY, A DELAWARE CORPORATION on this 15<sup>th</sup> day of MAY, 1974, for mining purposes. Said claim is 1500 feet in length along the vein or deposit of mineral-bearing rock in place and 300 feet in width on each side of the center of said vein or deposit, from end to end of said claim. The general course of this claim is NORTH - SOUTH and is situated in the OLD HAT Mining District PINAL County, Arizona, about 2600 FEET IN A NORTHWESTERLY DIRECTION FROM RED HILL THE CLAIM LIES IN THE NE 1/4 OF SECTION 34, T8S, R16E, AND FORMS PART OF A CONTIGUOUS GROUP WITH PS 73 TO THE WEST.

(Write on above lines the distance and direction the claim is from some permanent and natural object, such as a mountain, peak, stream, etc.)

This claim runs from the discovery monument, or stake on which the notice is posted, 750 feet in a NORTHERLY direction to the NORTH center end monument, or stake, and 750 feet in a SOUTHERLY direction from the aforesaid monument, or stake, to the SOUTH center end monument or stake, and is also marked by two corner monuments, or stakes, at each end of said claim, one on each side of and 300 feet from the center end monuments, or stakes, making the claim in the form of a parallelogram.

RECEIVED  
B.L.M. AZ STATE OFFICE  
SEP 4 1979  
10:00 A.M.  
PHOENIX, ARIZONA

*Stewart Thomas*  
AGENT

Locator.

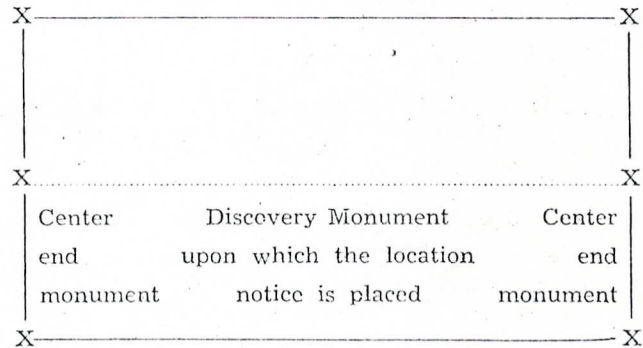
How to fill out a location notice:

NOTICE OF LOCATION

Notice is hereby given that the COPPER KING Mining Claim was located by JOHN DOE AND RICHARD ROE on this the 11th day of June 1946, for mining purposes. Said claim is 1500 feet in length along this vein or deposit of mineral-bearing rock in place, and 300 feet in width on each side of the center of said vein or deposit from end to end of claim. The general course of this claim is NORTH AND SOUTH and is situated in the WRIGHTON mining district SANTA CRUZ County, Arizona, about TWO MILES SOUTHEAST FROM ROCK PEAK. This claim runs from the discovery monument or stake, upon which the notice is posted 750 feet in a SOUTHERLY direction to the SOUTHERLY center end monument, or stake, and 750 feet in a NORTHERLY direction from the aforesaid location monument, or stake, to the NORTHERLY center end monument, or stake, and is also marked by two corner monuments, or stakes, at each end of said claim, one on each side of and 300 feet from the center end monuments, or stakes, making claim in the form of a parallelogram.

JOHN DOE,  
RICHARD ROE,  
Locators.

How to fill out a location notice:



Stone monuments must be three feet high. Stakes must be four feet above ground and substantial, no thickness is specified.

You can record as soon as you locate if you desire to, and do your location work at any time within 90 days from date of location.

STATE OF ARIZONA } INDEXED  
COUNTY OF Pinal } ss.

I hereby certify that the within instrument was filed and recorded at request of Magma Copper Co. 192117 on MAY 20 1974 at 8:30 A.M. Docket Page DKT 747 PAGE 537

Witness my hand and official seal the day and year aforesaid.

WILLIAM S. TRUMAN

County Recorder

By *Jean Goodman*  
Deputy Recorder

Indexed	Photostat Compared	Blotted
---------	--------------------	---------

MAP FILED IN A.M.C. 62076

NOTICE OF LOCATION

DAT 747 PAGE 538

A  
M  
C  
62139

NOTICE IS HEREBY GIVEN That the PS 75 Mining Claim was located by MAEMA COPPER COMPANY, A DELAWARE CORPORATION on this 16<sup>th</sup> day of MAY, 1974, for mining purposes. Said claim is 1500 feet in length along the vein or deposit of mineral-bearing rock in place and 300 feet in width on each side of the center of said vein or deposit, from end to end of said claim. The general course of this claim is NORTH - SOUTH and is situated in the OLD HAT Mining District PINAL County, Arizona, about 2300 FEET IN A NORTHWESTERLY DIRECTION FROM RED HILL. THE CLAIM LIES IN PART IN SECT 27 AND IN PART IN SECTION 34 OF T8S, R16E

(Write on above lines the distance and direction the claim is from some permanent and natural object, such as a mountain, peak, stream, etc.)

This claim runs from the discovery monument, or stake on which the notice is posted, 500 feet in a SOUTHERLY direction to the SOUTH center end monument, or stake, and 1000 feet in a NORTHERLY direction from the aforesaid monument, or stake, to the NORTH center end monument or stake, and is also marked by two corner monuments, or stakes, at each end of said claim, one on each side of and 300 feet from the center end monuments, or stakes, making the claim in the form of a parallelogram.

RECEIVED  
B.L.M. AZ STATE OFFICE

Edward Thomas  
AGENT

SEP 4 1979

Locator.

How to fill out a location

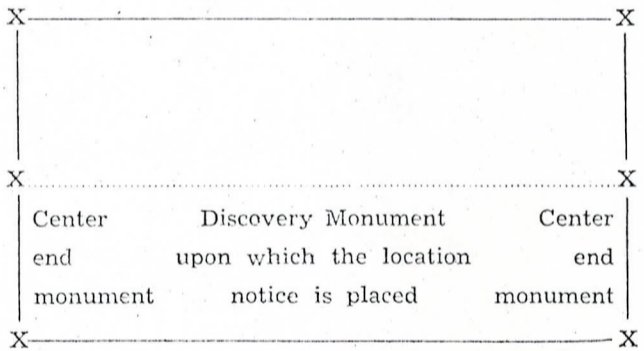
10:00 A.M.  
PHOENIX, ARIZONA

NOTICE OF LOCATION

Notice is hereby given that the COPPER KING Mining Claim was located by JOHN DOE AND RICHARD ROE on this the 11th day of June 1946, for mining purposes. Said claim is 1500 feet in length along this vein or deposit of mineral-bearing rock in place, and 300 feet in width on each side of the center of said vein or deposit from end to end of claim. The general course of this claim is NORTH AND SOUTH and is situated in the WRIGHTON mining district SANTA CRUZ County, Arizona, about TWO MILES SOUTHEAST FROM ROCK PEAK. This claim runs from the discovery monument or stake, upon which the notice is posted, 750 feet in a SOUTHERLY direction to the SOUTHERLY center end monument, or stake, and 750 feet in a NORTHERLY direction from the aforesaid location monument, or stake, to the NORTHERLY center end monument, or stake, and is also marked by two corner monuments, or stakes, at each end of said claim, one on each side of and 300 feet from the center end monuments, or stakes, making claim in the form of a parallelogram.

JOHN DOE,  
RICHARD ROE,  
Locators.

How to fill out a location notice:



Stone monuments must be three feet high. Stakes must be four feet above ground and substantial, no thickness is specified.

You can record as soon as you locate if you desire to, and do your location work at any time within 90 days from date of location.

STATE OF ARIZONA }  
COUNTY OF Denial } ss.

INDEXED

I hereby certify that the within instrument was filed and recorded at request of Magina Copper Co.

492148

Witness my hand and official seal the day and year aforesaid.

WILLIAM S. TRUMAN

County Recorder

By Jean Goodman  
Deputy Recorder

on MAY 20 1974 at

8:30 A M., Docket

Fee \$1.00

Indexed	Photostat Compared	Blotted
---------	--------------------	---------

Page DAT 747 PAGE 538

MAP FILED IN  
62016  
A  
M  
C

NOTICE OF LOCATION

A MC 62140

NOTICE IS HEREBY GIVEN That the PS 76 Mining Claim was located by MAGMA COPPER COMPANY, A DELAWARE CORPORATION on this 15th day of MAY, 1974, for mining purposes. Said claim is 1500 feet in length along the vein or deposit of mineral-bearing rock in place and 300 feet in width on each side of the center of said vein or deposit, from end to end of said claim. The general course of this claim is

NORTH - SOUTH

and is situated in the OLD HAT Mining District PINAL County, Arizona, about 4000 FEET WEST OF REP HILL. THE CLAIM LIES IN THE CENTRAL PART OF SECT 34 T8S, R16E WHERE IT FORMS A CONTIGUOUS BOUNDARY WITH PS 71 & PS 72 ON THE NORTH AND PS 77 ON THE EAST

(Write on above lines the distance and direction the claim is from some permanent and natural object, such as a mountain, peak, stream, etc.)

This claim runs from the discovery monument, or stake on which the notice is posted, 50 feet in a NORTHERLY direction to the NORTH center end monument, or stake, and 1450 feet in a SOUTHERLY direction from the aforesaid monument, or stake, to the SOUTH center end monument or stake, and is also marked by two corner monuments, or stakes, at each end of said claim, one on each side of and 300 feet from the center end monuments, or stakes, making the claim in the form of a parallelogram.

RECEIVED B.L.M. AZ STATE OFFICE

Stewart Thomas AGENT

SEP 4 1979

10:00 A.M. PHOENIX, ARIZONA

Locator.

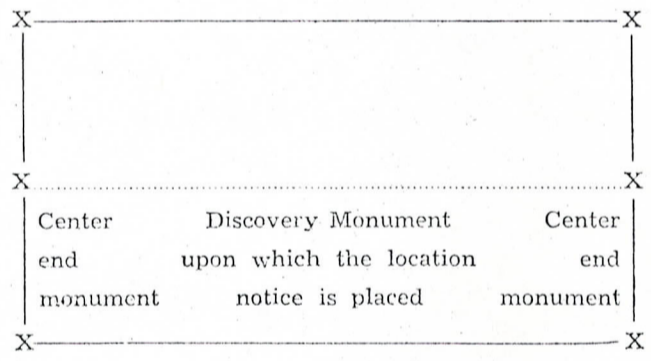
How to fill out a location

NOTICE OF LOCATION

Notice is hereby given that the COPPER KING Mining Claim was located by JOHN DOE AND RICHARD ROE on this the 11th day of June 1946, for mining purposes. Said claim is 1500 feet in length along this vein or deposit of mineral-bearing rock in place, and 300 feet in width on each side of the center of said vein or deposit from end to end of claim. The general course of this claim is NORTH AND SOUTH and is situated in the WRIGHTON mining district SANTA CRUZ County, Arizona, about TWO MILES SOUTHEAST FROM ROCK PEAK. This claim runs from the discovery monument or stake, upon which the notice is posted 750 feet in a SOUTHERLY direction to the SOUTHERLY center end monument, or stake, and 750 feet in a NORTHERLY direction from the aforesaid location monument, or stake, to the NORTHERLY center end monument, or stake, and is also marked by two corner monuments, or stakes, at each end of said claim, one on each side of and 300 feet from the center end monuments, or stakes, making claim in the form of a parallelogram.

JOHN DOE, RICHARD ROE, Locators.

How to fill out a location notice:



Stone monuments must be three feet high. Stakes must be four feet above ground and substantial, no thickness is specified.

You can record as soon as you locate if you desire to, and do your location work at any time within 90 days from date of location.

STATE OF ARIZONA } COUNTY OF Pinal } ss.

INDEXED

I hereby certify that the within instrument was filed and recorded at

request of Magma Copper Co.

on MAY 20 1974 at

8:30 A.M., Docket

Fee \$1.00

Witness my hand and official seal the day and year aforesaid.

WILLIAM S. TRUMAN

County Recorder

By [Signature] Deputy Recorder

Table with 3 columns: Indexed, Photostat Compared, Blotted

MAP FILED IN 62016

# Notice of Mining Location

## LODE CLAIM

TO ALL WHOM IT MAY CONCERN:

This Mining Claim, the name of which is the PS 77  
Mining Claim, situate on land belonging to the United States of America, and in which there are valuable mineral deposits, was entered upon and located for the purpose of exploration and purchase by MAGMA COPPER COMPANY, A DELAWARE CORPORATION

(Locator must insert either "A Citizen of the United States," or "Who has declared his intention to become a Citizen of the United States.")  
the undersigned, on the 15<sup>th</sup> day of MAY, 1974

The length of this claim is 1500 feet and MAGMA claims 100 feet in a NORTHERLY direction and 1400 feet in a SOUTHERLY direction from the center of the discovery shaft, at which this notice is posted, lengthwise of the claim together with 300 feet in width of the surface grounds, on each side of the center of said claim. The general course of the lode deposit and premises is from the NORTH to the SOUTH.

The claim is situated and located in the OLD HAT Mining District, in PINAL county, in the State of Arizona, about 3300 FEET in a WESTERLY direction from RED HILL. THE CLAIM LIES IN THE CENTRAL PART OF SECTION 34, T8S, R16E WHERE IT FORMS A CONTIGUOUS GROUP WITH PS 76 TO THE WEST, PS 72 & PS 73 TO THE NORTH AND PS 78 TO THE EAST.

The surface boundaries of the claim are marked upon the ground as follows:

Beginning at A SURFACE MONUMENT (A POST IN A ROCK MONUMENT)  
at a point in a NORTHERLY direction 100 feet from the discovery shaft (at which this notice is posted), being in the center of the NORTH end line of said claim; thence 300; EASTERLY feet to a MONUMENT, being the NORTHEAST corner of said claim; thence 1500; SOUTHERLY feet to a MONUMENT being at the SOUTHEAST corner of said claim; thence 300; WESTERLY feet to a MONUMENT at the center of the SOUTH end of this claim; thence 300; WESTERLY feet to a MONUMENT, being at the SOUTHWEST corner of said claim; thence 1500; NORTHERLY feet to a MONUMENT at the NORTHWEST corner of said claim; thence 300; EASTERLY feet to the place of beginning.

Dated and posted on the ground this 15<sup>th</sup> day of May, 1974

Stewart Thomas  
AGENT  
Locator(s)

Witness  
**RECEIVED**  
**B.L.M. AZ STATE OFFICE**

STATE OF ARIZONA  
COUNTY OF Pinal ss.

Witness my hand and official seal  
SEP 4 1979 the day and year aforesaid.

I hereby certify that the within instrument was filed and recorded at request of Magma Copper

10:00 A.M.  
PHOENIX, ARIZONA  
492150

**WILLIAM S. TRUMAN**  
County Recorder.  
By Jean Goodman  
Deputy Recorder.

on MAY 20 1974 at

Fee \$1.00

Indexed	Photostat Compared	Blotted
---------	--------------------	---------

8:30 A.M. Docket  
Page Dkt 747 PAGE 540

A M C 6214  
MAP FILED IN 62016  
A M C

I hereby certify that the within instrument was filed and recorded at request of Magma Copper Co. on AUG 7 1974 at PHOENIX, ARIZONA

Docket and Page DKT 756 PAGE 203, Records of Pinal County, Arizona.

WITNESS my hand and official seal the day and year aforesaid.

WILLIAM S. TRUMAN, County Recorder

By [Signature], Deputy.

RECEIVED  
B.L.M. AZ STATE OFFICE

INDEXED

AMENDED

SEP 4 1979

# Notice of Mining Location

10:00 A.M.

PHOENIX, ARIZONA

TO ALL WHOM IT MAY CONCERN:

This Mining Claim, the name of which is the PS 78 Mining Claim, situate on lands belonging to the United States of America, and in which there are valuable mineral deposits, was entered upon and located for the purpose of exploration and purchase by MAGMA COPPER COMPANY, A DELAWARE CORPORATION

(Locator must insert either "a citizen of the United States" or "who has declared his intention of becoming a citizen of the United States.")

the undersigned, on the 30<sup>TH</sup> day of JULY, 1974

The length of this claim is 1500 feet, and MAGMA claims 190 feet,

in a NORTHERLY direction and 1310 feet in a SOUTHERLY direction from

the center of the discovery shaft, at which this notice is posted, lengthwise of the claim, together with 300 feet in width of the surface grounds, on each side

of the center of said claim. The general course of the lode deposit and premises is from the

NORTH to the SOUTH The claim is situated and located in the OLD HAT Mining District, in PINAL County, in the State of Arizona, about 2800 FEET

in a WESTERLY direction from RED HILL THE CLAIM LIES IN THE E<sup>1</sup>/<sub>2</sub> OF SECTION 34; T 8 S; R 16 E WHERE IT FORMS A CONTIGUOUS GROUP WITH PS 77 TO THE WEST AND PS 73 TO THE NORTH

The surface boundaries of the claim are marked upon the ground as follows: Beginning at A ROCK MONUMENT

at a point in a NORTHERLY direction 190 feet from the discovery shaft (at which this notice is posted), being in the center of the NORTH end line of said claim; thence 300 feet to a MONUMENT, being the NE corner of said claim; thence 1500 feet to a MONUMENT, being at the SE corner of said claim; thence 300 feet to a MONUMENT at the center of the SOUTH end of said claim; thence 300 feet to a MONUMENT, being at the SW corner of said claim; thence 1500 feet to a MONUMENT at the NW corner of said claim; thence 300 feet to the place of beginning.

All done under the provisions of the laws of the United States, and of the State of Arizona.

This is an amended Location Notice of the PS 78 Mining Claim, located by MAGMA COPPER COMPANY, A DELAWARE CORPORATION on the 15<sup>TH</sup> day of

MAY, 1974, and recorded in Book 747 of Record of Mines, at page 541, in the office of the County Recorder of the aforesaid County of PINAL

to which reference is hereby made, and this amended Location Notice is made and posted to correct errors in the description in the said original Location Notice OF PS 78 CLAIM

Dated and posted on the ground this 30<sup>TH</sup> day of JULY, 1974

Stewart Thomas  
AGENT

MAP FILED IN 62016



A MC 62142

11

U. S. DEPARTMENT OF JUSTICE

FEDERAL BUREAU OF INVESTIGATION

WASHINGTON, D. C. 20535

MEMORANDUM FOR THE DIRECTOR

FROM: SAC, NEW YORK

SUBJECT: [Illegible]

[Illegible]

[Illegible]

[Illegible]

[Illegible]

[Illegible]

[Illegible]

[Illegible]

[Illegible]

[Illegible]

[Illegible]

[Illegible]

[Illegible]

[Illegible]

[Illegible]

[Illegible]

[Illegible]

# Notice of Mining Location

## LODE CLAIM

TO ALL WHOM IT MAY CONCERN:

This Mining Claim, the name of which is the PS 78

Mining Claim, situate on land belonging to the United States of America, and in which there are valuable mineral deposits, was entered upon and located for the purpose of exploration and purchase by

MAGMA COPPER COMPANY, A DELAWARE CORPORATION

(Locator must insert either "A Citizen of the United States," or "Who has declared his intention to become a Citizen of the United States.")

the undersigned, on the 15<sup>th</sup> day of MAY, 1974

The length of this claim is 1500 feet and MAGMA claims 250 feet in a NORTHERLY direction and 1250 feet in a SOUTHERLY direction from the center of the discovery shaft, at which this notice is posted, lengthwise of the claim together with 300 feet in width of the surface grounds, on each side of the center of said claim. The general course of the lode deposit and premises is from the NORTH to the SOUTH.

The claim is situated and located in the OLD HAT Mining District, in PINAL county, in the State of Arizona, about 2800 in a WESTERLY direction from RED HILL. THE CLAIM LIES IN THE E<sup>1</sup>/<sub>2</sub> OF SECTION 34; T 8 S; R 16 E WHERE IT FORMS A CONTIGUOUS GROUP WITH PS 77 TO THE WEST AND PS 73 TO THE NORTH

The surface boundaries of the claim are marked upon the ground as follows:

Beginning at A MONUMENT at a point in a NORTHERLY direction 250 feet from the discovery shaft (at which this notice is posted), being the center of the NORTH end line of said claim; thence 300; EASTERLY feet to a MONUMENT, being the NORTHEAST corner of said claim; thence 1500; SOUTHERLY feet to a MONUMENT being at the SOUTHEAST corner of said claim; thence 300; WESTERLY feet to a MONUMENT at the center of the SOUTH end of this claim; thence 300; WESTERLY feet to a MONUMENT, being at the SOUTHWEST corner of said claim; thence 1500; NORTHERLY feet to a MONUMENT at the NORTHWEST corner of said claim; thence 300; EASTERLY feet to the place of beginning.

Dated and posted on the ground this 15<sup>th</sup> day of MAY, 1974

Stewart Thomas

AGENT

RECEIVED  
B.L.M. AZ STATE OFFICE  
SFP 4 1979  
10:00 A.M.  
PHOENIX, ARIZONA

NOTICE OF LOCATION

DKT 785 PAGE 351 43

NOTICE IS HEREBY GIVEN That the PS 79 Mining Claim was located by Magma Copper Co., a Delaware Corporation on this 24th day of September, 1974, for mining purposes. Said claim is 1500 feet in length along the vein or deposit of mineral-bearing rock in place and 300 feet in width on each side of the center of said vein or deposit, from end to end of said claim. The general course of this claim is North and South and is situated in the Old Hat Mining District Pinal County, Arizona, in Section 28, T8S, R16E, G&SR B&M, and the SW corner is about 2150 feet north and 600 feet east of the SW corner of said Section 28.

(Write on above lines the distance and direction the claim is from some permanent and natural object, such as a mountain, peak, stream, etc.)

This claim runs from the discovery monument, or stake on which the notice is posted, 50 feet in a South direction to the South center end monument, or stake, and 1450 feet in a North direction from the aforesaid monument, or stake, to the North center end monument or stake, and is also marked by two corner monuments, or stakes, at each end of said claim, one on each side of and 300 feet from the center end monuments, or stakes, making the claim in the form of a parallelogram.

RECEIVED B.L.M. AZ STATE OFFICE

SFP 4 1979

10:00 A.M. PHOENIX, ARIZONA

MAGMA COPPER COMPANY by M. H. White, Agent Locator.

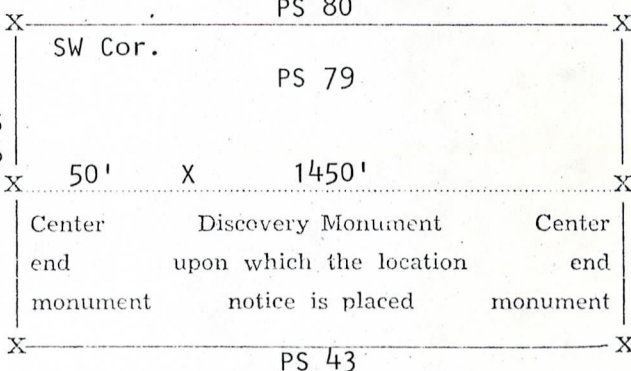
How to fill out a location notice:

NOTICE OF LOCATION

Notice is hereby given that the COPPER KING Mining Claim was located by JOHN DOE AND RICHARD ROE on this the 11th day of June 1946, for mining purposes. Said claim is 1500 feet in length along this vein or deposit of mineral-bearing rock in place, and 300 feet in width on each side of the center of said vein or deposit from end to end of claim. The general course of this claim is NORTH AND SOUTH and is situated in the WRIGHTON mining district SANTA CRUZ County, Arizona, about TWO MILES SOUTHEAST FROM ROCK PEAK. This claim runs from the discovery monument or stake, upon which the notice is posted 750 feet in a SOUTHERLY direction to the SOUTHERLY center end monument, or stake, and 750 feet in a NORTHERLY direction from the aforesaid location monument, or stake, to the NORTHERLY center end monument, or stake, and is also marked by two corner monuments, or stakes, at each end of said claim, one on each side of and 300 feet from the center end monuments, or stakes, making claim in the form of a parallelogram.

JOHN DOE, RICHARD ROE, Locators.

How to fill out a location notice:



Stone monuments must be three feet high. Stakes must be four feet above ground and substantial, no thickness is specified.

You can record as soon as you locate if you desire to, and do your location work at any time within 90 days from date of location.

STATE OF ARIZONA

COUNTY OF Pinal

503203

I hereby certify that the within instrument was filed and recorded at request of Magma Copper Co.

Witness my hand and official seal the day and year aforesaid.

WILLIAM S. TRUMAN

County Recorder

By Eleanor Aguilar Deputy Recorder

on OCT 31 1974 at

Fee \$1.00

2:00 P.M., Docket DKT 785 PAGE 351

Table with 3 columns: Indexed (checked), Photostat Compared (checked), Blotted (checked)

Page

Box M manual

MAP FILED IN 62016 AMC

NOTICE OF LOCATION

DKT 765 PAGE 352

A MC 62144

NOTICE IS HEREBY GIVEN That the PS 80 Mining Claim was located by Magma Copper Company, a Delaware corporation on this 24th day of September, 1974, for mining purposes. Said claim is 1500 feet in length along the vein or deposit of mineral-bearing rock in place and 300 feet in width on each side of the center of said vein or deposit, from end to end of said claim. The general course of this claim is North and South and is situated in the Old Hat Mining District Pinal County, Arizona, in Section 28, T8S, R16E, G&SR B&M, and the SW corner is about 2150 feet north of the SW corner of said Section 28.

(Write on above lines the distance and direction the claim is from some permanent and natural object, such as a mountain, peak, stream, etc.)

This claim runs from the discovery monument, or stake on which the notice is posted, 50 feet in a South direction to the South center end monument, or stake, and 1450 feet in a North direction from the aforesaid monument, or stake, to the North center end monument or stake, and is also marked by two corner monuments, or stakes, at each end of said claim, one on each side of and 300 feet from the center end monuments, or stakes, making the claim in the form of a parallelogram.

RECEIVED B.L.M. AZ STATE OFFICE

SEP 4 1979

10:00 A.M. PHOENIX, ARIZONA

MAGMA COPPER COMPANY

by

M. H. White, Agent

Locator.

How to fill out a location notice:



NOTICE OF LOCATION

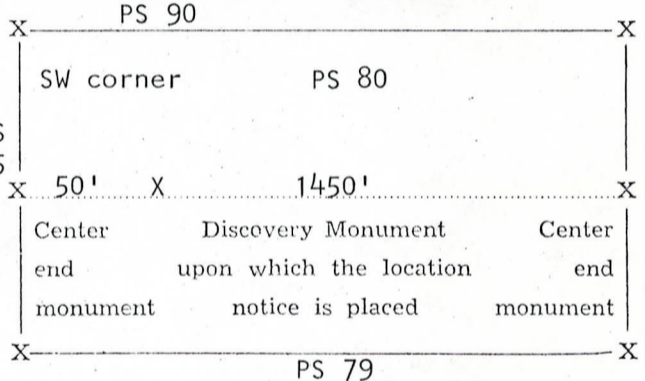


Notice is hereby given that the COPPER KING Mining Claim was located by JOHN DOE AND RICHARD ROE on this the 11th day of June 1946, for mining purposes. Said claim is 1500 feet in length along this vein or deposit of mineral-bearing rock in place, and 300 feet in width on each side of the center of said vein or deposit from end to end of claim. The general course of this claim is NORTH AND SOUTH and is situated in the WRIGHTON mining district SANTA CRUZ County, Arizona, about TWO MILES SOUTHEAST FROM ROCK PEAK. This claim runs from the discovery monument or stake, upon which the notice is posted 750 feet in a SOUTHERLY direction to the SOUTHERLY center end monument, or stake, and 750 feet in a NORTHERLY direction from the aforesaid location monument, or stake, to the NORTHERLY center end monument, or stake, and is also marked by two corner monuments, or stakes, at each end of said claim, one on each side of and 300 feet from the center end monuments, or stakes, making claim in the form of a parallelogram.

JOHN DOE, RICHARD ROE,

Locators.

How to fill out a location notice:



Stone monuments must be three feet high. Stakes must be four feet above ground and substantial, no thickness is specified.

You can record as soon as you locate if you desire to, and do your location work at any time within 90 days from date of location.

STATE OF ARIZONA COUNTY OF Pinal ss.

503201

Witness my hand and official seal the day and year aforesaid.

WILLIAM S. TRUMAN

County Recorder

I hereby certify that the within instrument was filed and recorded at request of Magma Copper Co.

By Pauline C. Caldwell Deputy Recorder

on OCT 31 1974 at

2:00 P.M., Docket DKT 765 PAGE 352

Fee \$1.00

Table with 3 columns: Indexed (checked), Photostai Compared (checked), Blotted (checked).

Page

MAP FILED IN A MC 62016

NOTICE OF LOCATION

DNT 765 PAGE 353

A MC 62145

NOTICE IS HEREBY GIVEN That the PS 81 Mining Claim was located by Magma Copper Company, a Delaware Corporation on this 25th day of Sept., 1974, for mining purposes. Said claim is 1500 feet in length along the vein or deposit of mineral-bearing rock in place and 300 feet in width on each side of the center of said vein or deposit, from end to end of said claim. The general course of this claim is North and South and is situated in the Old Hat Mining District Pinal County, Arizona, in Section 29, T8S, R16E, G&SR B&M, and the NE corner is about 1450 feet north of the SE corner of said Section 29.

(Write on above lines the distance and direction the claim is from some permanent and natural object, such as a mountain, peak, stream, etc.)

This claim runs from the discovery monument, or stake on which the notice is posted, 50 feet in a North direction to the North center end monument, or stake, and 1450 feet in a South direction from the aforesaid monument, or stake, to the South center end monument or stake, and is also marked by two corner monuments, or stakes, at each end of said claim, one on each side of and 300 feet from the center end monuments, or stakes, making the claim in the form of a parallelogram.

RECEIVED B.L.M. AZ STATE OFFICE

MAGMA COPPER COMPANY

by M. H. White, Agent

SEP 4 1979

Locator.

How to fill out a location notice

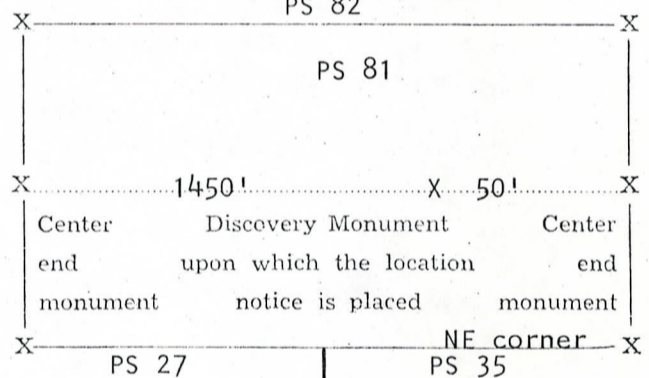
10:00 A.M. PHOENIX, ARIZONA

NOTICE OF LOCATION

Notice is hereby given that the COPPER KING Mining Claim was located by JOHN DOE AND RICHARD ROE on this the 11th day of June 1946, for mining purposes. Said claim is 1500 feet in length along this vein or deposit of mineral-bearing rock in place, and 300 feet in width on each side of the center of said vein or deposit from end to end of claim. The general course of this claim is NORTH AND SOUTH and is situated in the WRIGHTON mining district SANTA CRUZ County, Arizona, about TWO MILES SOUTHEAST FROM ROCK PEAK. This claim runs from the discovery monument or stake, upon which the notice is posted 750 feet in a SOUTHERLY direction to the SOUTHERLY center end monument, or stake, and 750 feet in a NORTHERLY direction from the aforesaid location monument, or stake, to the NORTHERLY center end monument, or stake, and is also marked by two corner monuments, or stakes, at each end of said claim, one on each side of and 300 feet from the center end monuments, or stakes, making claim in the form of a parallelogram.

JOHN DOE, RICHARD ROE, Locators.

How to fill out a location notice:



PS 90

Stone monuments must be three feet high. Stakes must be four feet above ground and substantial, no thickness is specified.

You can record as soon as you locate if you desire to, and do your location work at any time within 90 days from date of location.

STATE OF ARIZONA COUNTY OF Pinal ss.

I hereby certify that the within instrument was filed and recorded at

503205

request of Magma Copper Co.

Witness my hand and official seal the day and year aforesaid.

WILLIAM S. TRUMAN

County Recorder

By Pauline C. Caldwell Deputy Recorder

on OCT 31 1974

at 2:00 P.M., Dock DNT 765 PAGE 353 Fee \$1.00

Page

Table with 3 columns: Indexed (checked), Photostat Computed (checked), Blotted (checked).

MAP FILED IN MC 622016

NOTICE OF LOCATION

D&T 765 PAGE 354

A MC 62146

NOTICE IS HEREBY GIVEN That the PS 82 Mining Claim was located by Magma Copper Company, a Delaware Corporation on this 25th day of September, 1974, for mining purposes. Said claim is 1500 feet in length along the vein or deposit of mineral-bearing rock in place and 300 feet in width on each side of the center of said vein or deposit, from end to end of said claim. The general course of this claim is North and South and is situated in the Old Hat Mining District Pinal County, Arizona, in Section 29, T8S, R16E, G&SR B&M, and the NE corner is about 1450 feet north and 600 feet west of the SE corner of said Section 29.

(Write on above lines the distance and direction the claim is from some permanent and natural object, such as a mountain, peak, stream, etc.)

This claim runs from the discovery monument, or stake on which the notice is posted, 50 feet in a north direction to the north center end monument, or stake, and 1450 feet in a south direction from the aforesaid monument, or stake, to the south center end monument or stake, and is also marked by two corner monuments, or stakes, at each end of said claim, one on each side of and 300 feet from the center end monuments, or stakes, making the claim in the form of a parallelogram.

RECEIVED B.L.M. AZ STATE OFFICE

SEP 4 1979

10:00 A.M. PHOENIX, ARIZONA

MAGMA COPPER COMPANY by M. H. White, Agent Locator.

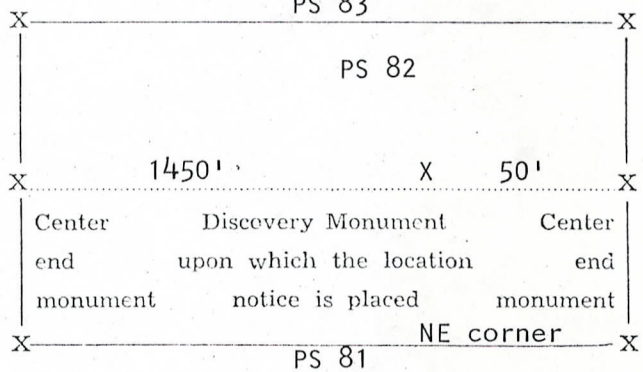
How to fill out a location notice:

NOTICE OF LOCATION

Notice is hereby given that the COPPER KING Mining Claim was located by JOHN DOE AND RICHARD ROE on this the 11th day of June 1946, for mining purposes. Said claim is 1500 feet in length along this vein or deposit of mineral-bearing rock in place, and 300 feet in width on each side of the center of said vein or deposit from end to end of claim. The general course of this claim is NORTH AND SOUTH and is situated in the WRIGHTON mining district SANTA CRUZ County, Arizona, about TWO MILES SOUTHEAST FROM ROCK PEAK. This claim runs from the discovery monument or stake, upon which the notice is posted 750 feet in a SOUTHERLY direction to the SOUTHERLY center end monument, or stake, and 750 feet in a NORTHERLY direction from the aforesaid location monument, or stake, to the NORTHERLY center end monument, or stake, and is also marked by two corner monuments, or stakes, at each end of said claim, one on each side of and 300 feet from the center end monuments, or stakes, making claim in the form of a parallelogram.

JOHN DOE, RICHARD ROE, Locators.

How to fill out a location notice: PS 83



Stone monuments must be three feet high. Stakes must be four feet above ground and substantial, no thickness is specified.

You can record as soon as you locate if you desire to, and do your location work at any time within 90 days from date of location.

STATE OF ARIZONA COUNTY OF Pinal ss.

I hereby certify that the within instrument was filed and recorded at request of Magma Copper Co.

on OCT 31 1974 at

2:00 P.M., Docket 765 PAGE 354

Page

Witness my hand and official seal the day and year aforesaid.

503206

WILLIAM S. TRUMAN

County Recorder

By Pauline C. Caldwell Deputy Recorder

Table with 3 columns: Indexed, Photostat Compared, Blotted. All checked.

MAP FILED IN 6/10/6

A MC

NOTICE OF LOCATION

DAT 765 PAGE 355

A MC 62147

NOTICE IS HEREBY GIVEN That the PS 83 Mining Claim was located by Magma Copper Company, a Delaware corporation on this 25th day of September, 1974, for mining purposes. Said claim is 1500 feet in length along the vein or deposit of mineral-bearing rock in place and 300 feet in width on each side of the center of said vein or deposit, from end to end of said claim. The general course of this claim is North and South and is situated in the Old Hat Mining District Pinal County, Arizona, in Section 29, T8S, R16E, G&SR B&M, and the NE corner is about 1450 feet north and 1200 feet west of the SE corner at said Section 29.

(Write on above lines the distance and direction the claim is from some permanent and natural object, such as a mountain, peak, stream, etc.)

This claim runs from the discovery monument, or stake on which the notice is posted, 50 feet in a north direction to the north center end monument, or stake, and 1450 feet in a south direction from the aforesaid monument, or stake, to the south center end monument or stake, and is also marked by two corner monuments, or stakes, at each end of said claim, one on each side of and 300 feet from the center end monuments, or stakes, making the claim in the form of a parallelogram.

RECEIVED B.L.M. AZ STATE OFFICE

SEP 4 1979

10:00 A.M. PHOENIX, ARIZONA

MAGMA COPPER COMPANY

by M. H. White, Agent

Locator.

How to fill out a location notice:



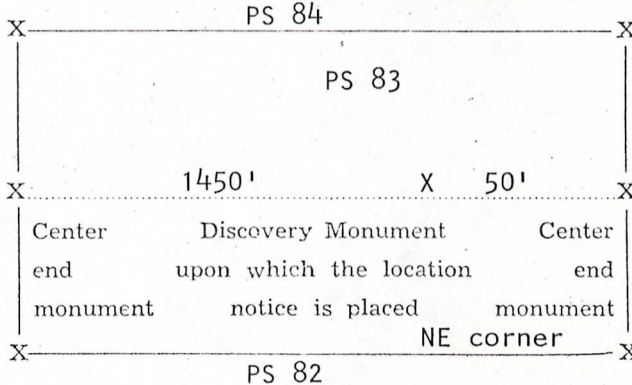
NOTICE OF LOCATION



Notice is hereby given that the COPPER KING Mining Claim was located by JOHN DOE AND RICHARD ROE on this the 11th day of June 1946, for mining purposes. Said claim is 1500 feet in length along this vein or deposit of mineral-bearing rock in place, and 300 feet in width on each side of the center of said vein or deposit from end to end of claim. The general course of this claim is NORTH AND SOUTH and is situated in the WRIGHTON mining district SANTA CRUZ County, Arizona, about TWO MILES SOUTHEAST FROM ROCK PEAK. This claim runs from the discovery monument or stake, upon which the notice is posted 750 feet in a SOUTHERLY direction to the SOUTHERLY center end monument, or stake, and 750 feet in a NORTHERLY direction from the aforesaid location monument, or stake, to the NORTHERLY center end monument, or stake, and is also marked by two corner monuments, or stakes, at each end of said claim, one on each side of and 300 feet from the center end monuments, or stakes, making claim in the form of a parallelogram.

JOHN DOE, RICHARD ROE, Locators.

How to fill out a location notice:



Stone monuments must be three feet high. Stakes must be four feet above ground and substantial, no thickness is specified.

You can record as soon as you locate if you desire to, and do your location work at any time within 90 days from date of location.

PS 92

STATE OF ARIZONA

COUNTY OF Pinal ss.

I hereby certify that the within instrument was filed and recorded at request of Magma Copper Co.

on OCT 31 1974 at

2:00 P.M., Docket DAT 765 PAGE 355 Fee \$1.00

Page

Witness my hand and official seal the day and year aforesaid.

WILLIAM S. TRUMAN

County Recorder

By Pauline C. Caldwell Deputy Recorder

Table with 3 columns: Indexed (checked), Photostat Compared (checked), Blotted (checked).

MAP FILED IN 622016

A MC



NOTICE OF LOCATION

DNT 765 PAGE 356

NOTICE IS HEREBY GIVEN That the PS 84 Mining Claim was located by Magma Copper Company, a Delaware corporation on this 25th day of September, 1974, for mining purposes. Said claim is 1500 feet in length along the vein or deposit of mineral-bearing rock in place and 300 feet in width on each side of the center of said vein or deposit, from end to end of said claim. The general course of this claim is North and South and is situated in the Old Hat Mining District Pinal County, Arizona, in Section 29, T8S, R16E, G&SR B&M, and the NE corner is about 1450 feet north and 1800 feet west of the SE corner of said Section 29.

A M C 62148

(Write on above lines the distance and direction the claim is from some permanent and natural object, such as a mountain, peak, stream, etc.)

This claim runs from the discovery monument, or stake on which the notice is posted, 60 feet in a north direction to the north center end monument, or stake, and 1450 feet in a south direction from the aforesaid monument, or stake, to the south center end monument or stake, and is also marked by two corner monuments, or stakes, at each end of said claim, one on each side of and 300 feet from the center end monuments, or stakes, making the claim in the form of a parallelogram.

RECEIVED B.L.M. AZ STATE OFFICE

SEP 4 1979

10:00 A.M. PHOENIX, ARIZONA

MAGMA COPPER COMPANY

by M. H. White, Agent

Locator.

How to fill out a location notice:



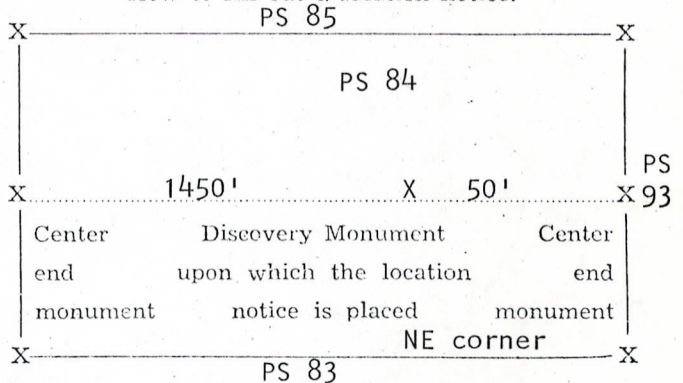
NOTICE OF LOCATION



Notice is hereby given that the COPPER KING Mining Claim was located by JOHN DOE AND RICHARD ROE on this the 11th day of June 1946, for mining purposes. Said claim is 1500 feet in length along this vein or deposit of mineral-bearing rock in place, and 300 feet in width on each side of the center of said vein or deposit from end to end of claim. The general course of this claim is NORTH AND SOUTH and is situated in the WRIGHTON mining district SANTA CRUZ County, Arizona, about TWO MILES SOUTHEAST FROM ROCK PEAK. This claim runs from the discovery monument or stake, upon which the notice is posted 750 feet in a SOUTHERLY direction to the SOUTHERLY center end monument, or stake, and 750 feet in a NORTHERLY direction from the aforesaid location monument, or stake, to the NORTHERLY center end monument, or stake, and is also marked by two corner monuments, or stakes, at each end of said claim, one on each side of and 300 feet from the center end monuments, or stakes, making claim in the form of a parallelogram.

JOHN DOE, RICHARD ROE, Locators.

How to fill out a location notice:



Stone monuments must be three feet high. Stakes must be four feet above ground and substantial, no thickness is specified.

You can record as soon as you locate if you desire to, and do your location work at any time within 90 days from date of location.

STATE OF ARIZONA COUNTY OF Pinal

503298

I hereby certify that the within instrument was filed and recorded at request of Magma Copper Co.

Witness my hand and official seal the day and year aforesaid.

WILLIAM S. TRUMAN

County Recorder

By Pauline C. Caldwell Deputy Recorder

on OCT 31 1974 at 2:00 P.M., Docket DNT 765 PAGE 356 Fee \$1.00

Table with 3 columns: Indexed (checked), Photostat Compared (checked), Blotted (checked).

Page

MAP FILED IN A M C 62016

NOTICE OF LOCATION

DATE 785 PAGE 357

A MC 62149

NOTICE IS HEREBY GIVEN That the PS 85 Mining Claim was located by Magma Copper Company, a Delaware corporation on this 25th day of September, 1974, for mining purposes. Said claim is 1500 feet in length along the vein or deposit of mineral-bearing rock in place and 300 feet in width on each side of the center of said vein or deposit, from end to end of said claim. The general course of this claim is North and South and is situated in the Old Hat Mining District Pinal County, Arizona, in Section 29, T8S, R16E, G&SR B&M, and the NE corner is about 1450 feet north and 2400 feet west of the SE corner of said Section 29.

(Write on above lines the distance and direction the claim is from some permanent and natural object, such as a mountain, peak, stream, etc.)

This claim runs from the discovery monument, or stake on which the notice is posted, 50 feet in a north direction to the north center end monument, or stake, and 1450 feet in a south direction from the aforesaid monument, or stake, to the south center end monument or stake, and is also marked by two corner monuments, or stakes, at each end of said claim, one on each side of and 300 feet from the center end monuments, or stakes, making the claim in the form of a parallelogram.

RECEIVED B.L.M. AZ STATE OFFICE

SEP 4 1979

10:00 A.M.

How to fill out a location notice PHOENIX, ARIZONA

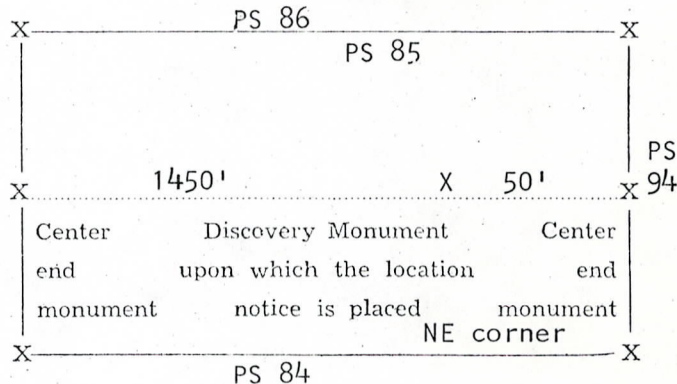
MAGMA COPPER COMPANY by M. H. White, Agent Locator.

NOTICE OF LOCATION

Notice is hereby given that the COPPER KING Mining Claim was located by JOHN DOE AND RICHARD ROE on this the 11th day of June 1946, for mining purposes. Said claim is 1500 feet in length along this vein or deposit of mineral-bearing rock in place, and 300 feet in width on each side of the center of said vein or deposit from end to end of claim. The general course of this claim is NORTH AND SOUTH and is situated in the WRIGHTON mining district SANTA CRUZ County, Arizona, about TWO MILES SOUTHEAST FROM ROCK PEAK. This claim runs from the discovery monument or stake, upon which the notice is posted 750 feet in a SOUTHERLY direction to the SOUTHERLY center end monument, or stake, and 750 feet in a NORTHERLY direction from the aforesaid location monument, or stake, to the NORTHERLY center end monument, or stake, and is also marked by two corner monuments, or stakes, at each end of said claim, one on each side of and 300 feet from the center end monuments, or stakes, making claim in the form of a parallelogram.

JOHN DOE, RICHARD ROE, Locators.

How to fill out a location notice:



Stone monuments must be three feet high. Stakes must be four feet above ground and substantial, no thickness is specified.

You can record as soon as you locate if you desire to, and do your location work at any time within 90 days from date of location.

STATE OF ARIZONA COUNTY OF Pinal ss.

503209

I hereby certify that the within instrument was filed and recorded at request of Magma Copper Co.

Witness my hand and official seal the day and year aforesaid.

WILLIAM S. TRUMAN

County Recorder

By Pauline C. Caldwell Deputy Recorder

on OCT 31 1974 at

Fee \$1.00

2:00 P.M., Docket

Page

DATE 785 PAGE 357

Table with 3 columns: Indexed (checked), Photostat Compared (checked), Blotted (checked).

MAP FILED IN P.M.E. 62016

NOTICE OF LOCATION

DAT 765 PAGE 358

A MC 62150

NOTICE IS HEREBY GIVEN That the PS 86 Mining Claim was located by Magma Copper Company, a Delaware corporation on this 25th day of September, 1974, for mining purposes. Said claim is 1500 feet in length along the vein or deposit of mineral-bearing rock in place and 300 feet in width on each side of the center of said vein or deposit, from end to end of said claim. The general course of this claim is North and South and is situated in the Old Hat Mining District Pinal County, Arizona, in Section 29, T8S, R16E, G&SR B&M, and the NE corner is about 1450 feet north and 3000 feet west of the SE corner of said Section 29.

(Write on above lines the distance and direction the claim is from some permanent and natural object, such as a mountain, peak, stream, etc.)

This claim runs from the discovery monument, or stake on which the notice is posted, 50 feet in a north direction to the north center end monument, or stake, and 1450 feet in a south direction from the aforesaid monument, or stake, to the south center end monument or stake, and is also marked by two corner monuments, or stakes, at each end of said claim, one on each side of and 300 feet from the center end monuments, or stakes, making the claim in the form of a parallelogram.

RECEIVED B.L.M. AZ STATE OFFICE

SEP 4 1979

10:00 A.M.

How to fill out a notice PHOENIX, ARIZONA

MAGMA COPPER COMPANY

by

M. H. White, Agent

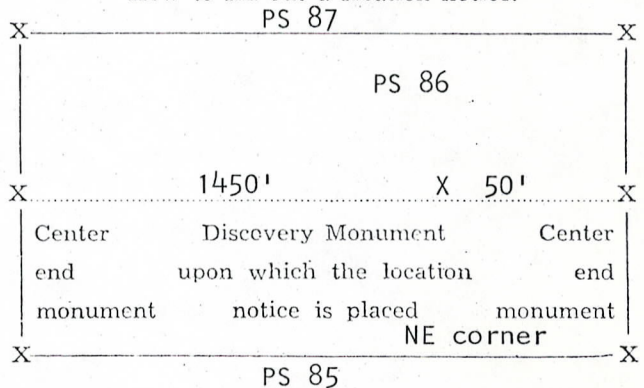
Locator.

NOTICE OF LOCATION

Notice is hereby given that the COPPER KING Mining Claim was located by JOHN DOE AND RICHARD ROE on this the 11th day of June 1946, for mining purposes. Said claim is 1500 feet in length along this vein or deposit of mineral-bearing rock in place, and 300 feet in width on each side of the center of said vein or deposit from end to end of claim. The general course of this claim is NORTH AND SOUTH and is situated in the WRIGHTON mining district SANTA CRUZ County, Arizona, about TWO MILES SOUTHEAST FROM ROCK PEAK. This claim runs from the discovery monument or stake, upon which the notice is posted 750 feet in a SOUTHERLY direction to the SOUTHERLY center end monument, or stake, and 750 feet in a NORTHERLY direction from the aforesaid location monument, or stake, to the NORTHERLY center end monument, or stake, and is also marked by two corner monuments, or stakes, at each end of said claim, one on each side of and 300 feet from the center end monuments, or stakes, making claim in the form of a parallelogram.

JOHN DOE, RICHARD ROE, Locators.

How to fill out a location notice:



Stone monuments must be three feet high. Stakes must be four feet above ground and substantial, no thickness is specified.

You can record as soon as you locate if you desire to, and do your location work at any time within 90 days from date of location.

PS 95

STATE OF ARIZONA COUNTY OF Pinal ss.

I hereby certify that the within instrument was filed and recorded at request of Magma Copper Co.

OCT 31 1974

on 2:00 P.M., Docket at 765 PAGE 358 Fee \$1.00

Page

Witness my hand and official seal the day and year aforesaid.

WILLIAM S. TRUMAN

County Recorder

By Pauline C. Caldwell Deputy Recorder

Table with 3 columns: Indexed (checked), Photo:lat Compared (checked), Blotted (checked).

MAP FILED IN A MC 622016

NOTICE OF LOCATION

A MC 62151

NOTICE IS HEREBY GIVEN That the PS 87 Mining Claim was located by Magma Copper Company, a Delaware Corporation on this 25th day of September, 1974, for mining purposes. Said claim is 1500 feet in length along the vein or deposit of mineral-bearing rock in place and 300 feet in width on each side of the center of said vein or deposit, from end to end of said claim. The general course of this claim is North and South and is situated in the Old Hat Mining District Pinal County, Arizona, in Section 29, T8S, R16E, G&SR B&M, and the NE corner is about 1450 feet north and 3600 feet west of the SE corner of said Section 29.

(Write on above lines the distance and direction the claim is from some permanent and natural object, such as a mountain, peak, stream, etc.)

This claim runs from the discovery monument, or stake on which the notice is posted, 50 feet in a north direction to the north center end monument, or stake, and 1450 feet in a south direction from the aforesaid monument, or stake, to the south center end monument or stake, and is also marked by two corner monuments, or stakes, at each end of said claim, one on each side of and 300 feet from the center end monuments, or stakes, making the claim in the form of a parallelogram.

RECEIVED  
B.L.M. AZ STATE OFFICE MAGMA COPPER COMPANY

SEP 4 1979

by M. H. White  
M. H. White, Agent  
Locator.

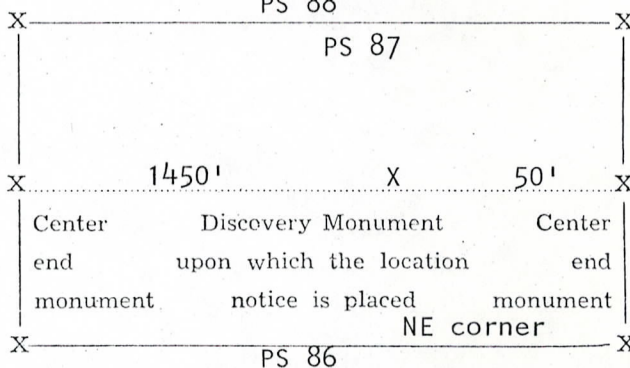
10:00 A.M.  
PHOENIX, ARIZONA  
How to fill out a location notice.

NOTICE OF LOCATION

Notice is hereby given that the COPPER KING Mining Claim was located by JOHN DOE AND RICHARD ROE on this the 11th day of June 1946, for mining purposes. Said claim is 1500 feet in length along this vein or deposit of mineral-bearing rock in place, and 300 feet in width on each side of the center of said vein or deposit from end to end of claim. The general course of this claim is NORTH AND SOUTH and is situated in the WRIGHTON mining district SANTA CRUZ County, Arizona, about TWO MILES SOUTHEAST FROM ROCK PEAK. This claim runs from the discovery monument or stake, upon which the notice is posted, 750 feet in a SOUTHERLY direction to the SOUTHERLY center end monument, or stake, and 750 feet in a NORTHERLY direction from the aforesaid location monument, or stake, to the NORTHERLY center end monument, or stake, and is also marked by two corner monuments, or stakes, at each end of said claim, one on each side of and 300 feet from the center end monuments, or stakes, making claim in the form of a parallelogram.

JOHN DOE,  
RICHARD ROE,  
Locators.

How to fill out a location notice:



Stone monuments must be three feet high. Stakes must be four feet above ground and substantial, no thickness is specified.

You can record as soon as you locate if you desire to, and do your location work at any time within 90 days from date of location.

PS 96

STATE OF ARIZONA }  
COUNTY OF Pinal } ss.

503211

I hereby certify that the within instrument was filed and recorded at request of Magma Copper Co.

Witness my hand and official seal the day and year aforesaid.

WILLIAM S. TRUMAN

County Recorder

By Pauline C. Caldwell  
Deputy Recorder

on SEP 3 1974 at

Fee \$1.00

2:00 P.M. Dkt. No. 765 PAGE 359

Indexed ✓	Photostat Compared ✓	Blotted ✓
--------------	-------------------------	--------------

MAP FILED IN A Mc 62076

A MC 62152

NOTICE IS HEREBY GIVEN That the PS 88 Mining  
 Claim was located by Magma Copper Company, a Delaware Corporation  
 on this 25th day of September, 1974, for mining purposes. Said claim  
 is 1500 feet in length along the vein or deposit of mineral-bearing rock in place and 300 feet in width on each  
 side of the center of said vein or deposit, from end to end of said claim. The general course of this claim is  
North and South  
 and is situated in the Old Hat Mining District  
Pinal County, Arizona, in Section 29, T8S, R16E,  
G&SR B&M, and the NE corner is about 1450 feet north and 4200 feet west of  
the SE corner of said Section 29.

(Write on above lines the distance and direction the claim is from some permanent and natural object, such  
 as a mountain, peak, stream, etc.)  
 This claim runs from the discovery monument, or stake on which the notice is posted, 50  
 feet in a North direction to the North center  
 end monument, or stake, and 1450 feet in a South  
 direction from the aforesaid monument, or stake, to the South center end monument  
 or stake, and is also marked by two corner monuments, or stakes, at each end of said claim, one on each side  
 of and 300 feet from the center end monuments, or stakes, making the claim in the form of a parallelogram.

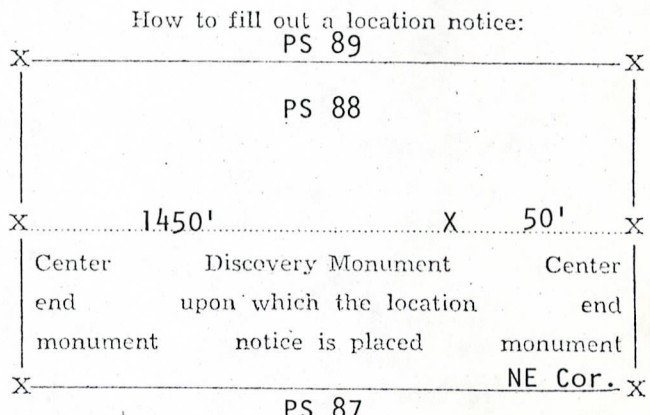
**RECEIVED**  
**B.L.M. AZ STATE OFFICE**  
 SFP 4 1979  
 10:00 A.M.  
**PHOENIX, ARIZONA**

MAGMA COPPER COMPANY  
 by M. H. White  
 M. H. White, Agent  
 Locator.

How to fill out a location notice:

**NOTICE OF LOCATION**  
 Notice is hereby given that the COPPER KING  
 Mining Claim was located by JOHN DOE AND RICH-  
 ARD ROE on this the 11th day of June 1946,  
 for mining purposes. Said claim is 1500 feet in length  
 along this vein or deposit of mineral-bearing rock in  
 place, and 300 feet in width on each side of the center  
 of said vein or deposit from end to end of claim. The  
 general course of this claim is NORTH AND SOUTH  
 and is situated in the WRIGHTON mining dis-  
 trict SANTA CRUZ County, Arizona, about TWO  
MILES SOUTHEAST FROM ROCK PEAK. This  
 claim runs from the discovery monument or stake,  
 upon which the notice is posted 750 feet in a  
SOUTHERLY direction to the SOUTHERLY cen-  
 ter end monument, or stake, and 750 feet in a  
NORTHERLY direction from the aforesaid location  
 monument, or stake, to the NORTHERLY cen-  
 ter end monument, or stake, and is also marked by two  
 corner monuments, or stakes, at each end of said  
 claim, one on each side of and 300 feet from the center  
 end monuments, or stakes, making claim in the form  
 of a parallelogram.

JOHN DOE,  
RICHARD ROE,  
 Locators.



Stone monuments must be three feet high. Stakes  
 must be four feet above ground and substantial, no  
 thickness is specified.

You can record as soon as you locate if you desire to,  
 and do your location work at any time within 90 days  
 from date of location.

STATE OF ARIZONA  
 COUNTY OF Pinal

503212

I hereby certify that the within in-  
 strument was filed and recorded at  
 request of Magma Copper Co.

Witness my hand and official seal  
 the day and year aforesaid.

WILLIAM S. TRUMAN  
 County Recorder

By Louline C. Caldwell  
 Deputy Recorder

on OCT 31 1974 at

2:00 P.M. Docketed **DAT 765 PAGE 360**

Fee \$1.00

Indexed ✓	Photostat Compared ✓	Plotted 2
--------------	----------------------------	--------------

MAP FILED A MC 62016

NOTICE OF LOCATION

A MC 62153

NOTICE IS HEREBY GIVEN That the PS 89 Mining Claim was located by Magma Copper Company, a Delaware Corporation on this 25th day of September, 1974, for mining purposes. Said claim is 1500 feet in length along the vein or deposit of mineral-bearing rock in place and 300 feet in width on each side of the center of said vein or deposit, from end to end of said claim. The general course of this claim is North and South and is situated in the Old Hat Mining District Pinal County, Arizona, in Sections 29, 30 and 31, T8S, R16E, G&SR B&M, and the NE corner is about 1450 feet north and 4800 feet west of the SE corner of said Section 29.

(Write on above lines the distance and direction the claim is from some permanent and natural object, such as a mountain, peak, stream, etc.)  
 This claim runs from the discovery monument, or stake on which the notice is posted, 50 feet in a North direction to the North center end monument, or stake, and 1450 feet in a South direction from the aforesaid monument, or stake, to the South center end monument or stake, and is also marked by two corner monuments, or stakes, at each end of said claim, one on each side of and 300 feet from the center end monuments, or stakes, making the claim in the form of a parallelogram.

RECEIVED  
B.L.M. AZ STATE OFFICE

SEP 4 1979

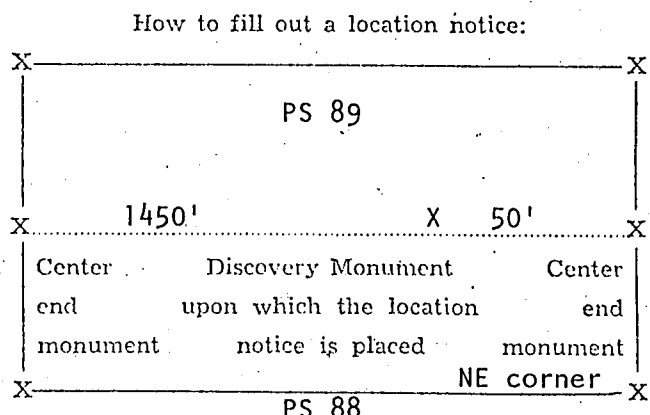
10:00 A.M.

How to fill out a location notice: PHOENIX, ARIZONA

MAGMA COPPER COMPANY.  
 by [Signature]  
 M. H. White, Agent  
 Locator.

NOTICE OF LOCATION  
 Notice is hereby given that the COPPER KING Mining Claim was located by JOHN DOE AND RICHARD ROE on this the 11th day of June, 1946, for mining purposes. Said claim is 1500 feet in length along this vein or deposit of mineral-bearing rock in place, and 300 feet in width on each side of the center of said vein or deposit from end to end of claim. The general course of this claim is NORTH AND SOUTH and is situated in the WRIGHTON mining district SANTA CRUZ County, Arizona, about TWO MILES SOUTHEAST FROM ROCK PEAK. This claim runs from the discovery monument or stake, upon which the notice is posted, 750 feet in a SOUTHERLY direction to the SOUTHERLY center end monument, or stake, and 750 feet in a NORTHERLY direction from the aforesaid location monument, or stake, to the NORTHERLY center end monument, or stake, and is also marked by two corner monuments, or stakes, at each end of said claim, one on each side of and 300 feet from the center end monuments, or stakes, making claim in the form of a parallelogram.

JOHN DOE,  
RICHARD ROE,  
 Locators.



Stone monuments must be three feet high. Stakes must be four feet above ground and substantial, no thickness is specified.

You can record as soon as you locate if you desire to, and do your location work at any time within 90 days from date of location.

STATE OF ARIZONA  
 COUNTY OF Pinal  
 I hereby certify that the within instrument was filed and recorded at request of Magma Copper Co.

503213

Witness my hand and official seal the day and year aforesaid.

WILLIAM S. TRUMAN

County Recorder

By Pauline C. Caldwell  
 Deputy Recorder

on OCT 31 1974 DNT 765 PAGE 361

2:00 P.M. Docket

Fee \$1.00

Indexed	Photo-Ed Compared	Blotted
✓	✓	2

MAP FILED IN P.M.C. 62016

NOTICE IS HEREBY GIVEN That the PS 90 Mining Claim was located by Magma Copper Company, a Delaware Corporation on this 25th day of September, 1974, for mining purposes. Said claim is 1500 feet in length along the vein or deposit of mineral-bearing rock in place and 300 feet in width on each side of the center of said vein or deposit, from end to end of said claim. The general course of this claim is North and South and is situated in the Old Hat Mining District Pinal County, Arizona, in Section 29, T8S, R16E, G&SR B&M, and the SE corner is about 1450 feet north of the SE corner of said Section 29.

A MC 62154

(Write on above lines the distance and direction the claim is from some permanent and natural object, such as a mountain, peak, stream, etc.)

This claim runs from the discovery monument, or stake on which the notice is posted, 50 feet in a South direction to the South center end monument, or stake, and 1450 feet in a North direction from the aforesaid monument, or stake, to the North center end monument or stake, and is also marked by two corner monuments, or stakes, at each end of said claim, one on each side of and 300 feet from the center end monuments, or stakes, making the claim in the form of a parallelogram.

RECEIVED B.L.M. AZ STATE OFFICE

SFP 4 1979

10:00 A.M. PHOENIX, ARIZONA

MAGMA COPPER COMPANY  
by M. H. White  
M. H. White, Agent  
Locator.

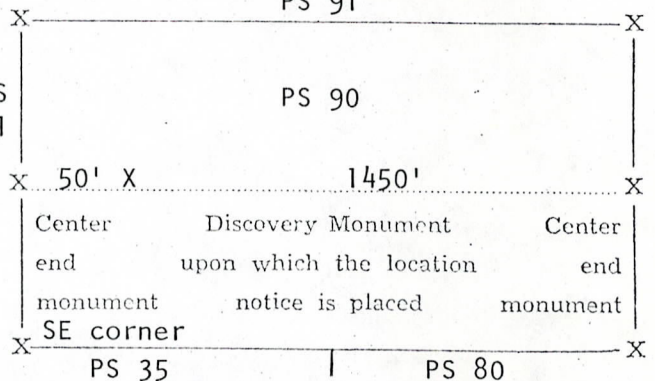
How to fill out a location notice:

NOTICE OF LOCATION

Notice is hereby given that the COPPER KING Mining Claim was located by JOHN DOE AND RICHARD ROE on this the 11th day of June 1946, for mining purposes. Said claim is 1500 feet in length along this vein or deposit of mineral-bearing rock in place, and 300 feet in width on each side of the center of said vein or deposit from end to end of claim. The general course of this claim is NORTH AND SOUTH and is situated in the WRIGHTON mining district SANTA CRUZ County, Arizona, about TWO MILES SOUTHEAST FROM ROCK PEAK. This claim runs from the discovery monument or stake, upon which the notice is posted, 750 feet in a SOUTHERLY direction to the SOUTHERLY center end monument, or stake, and 750 feet in a NORTHERLY direction from the aforesaid location monument, or stake, to the NORTHERLY center end monument, or stake, and is also marked by two corner monuments, or stakes, at each end of said claim, one on each side of and 300 feet from the center end monuments, or stakes, making claim in the form of a parallelogram.

JOHN DOE,  
RICHARD ROE,  
Locators.

How to fill out a location notice:



Stone monuments must be three feet high. Stakes must be four feet above ground and substantial, no thickness is specified.

You can record as soon as you locate if you desire to, and do your location work at any time within 90 days from date of location.

STATE OF ARIZONA  
COUNTY OF Pinal

503214

I hereby certify that the within instrument was filed and recorded at request of Magma Copper Co.

Witness my hand and official seal the day and year aforesaid.

WILLIAM S. TRUMAN

County Recorder

By Pauline C. Caldwell  
Deputy Recorder

on OCT 31 1974 at

2:00 P.M. DNT 765 PAGE 362

Fee \$1.00

Indexed	Photostat	Blotted
<input checked="" type="checkbox"/>	<input checked="" type="checkbox"/>	<input checked="" type="checkbox"/>

MAP FILED IN A MC 62016

NOTICE IS HEREBY GIVEN That the PS 91 Mining Claim was located by Magma Copper Company, a Delaware Corporation on this 25th day of September, 1974, for mining purposes. Said claim is 1500 feet in length along the vein or deposit of mineral-bearing rock in place and 300 feet in width on each side of the center of said vein or deposit, from end to end of said claim. The general course of this claim is North and South and is situated in the Old Hat Mining District Pinal County, Arizona, in Section 29, T8S, R16E, G&SR B&M, and the SE corner is about 1450 feet north and 600 feet west of the SE corner of said Section 29.

(Write on above lines the distance and direction the claim is from some permanent and natural object, such as a mountain, peak, stream, etc.)  
 This claim runs from the discovery monument, or stake on which the notice is posted, 50 feet in a South direction to the South center end monument, or stake, and 1450 feet in a North direction from the aforesaid monument, or stake, to the North center end monument or stake, and is also marked by two corner monuments, or stakes, at each end of said claim, one on each side of and 300 feet from the center end monuments, or stakes, making the claim in the form of a parallelogram.

RECEIVED  
 B.L.M. AZ STATE OFFICE

SEP 4 1979

10:00 A.M.  
 PHOENIX, ARIZONA

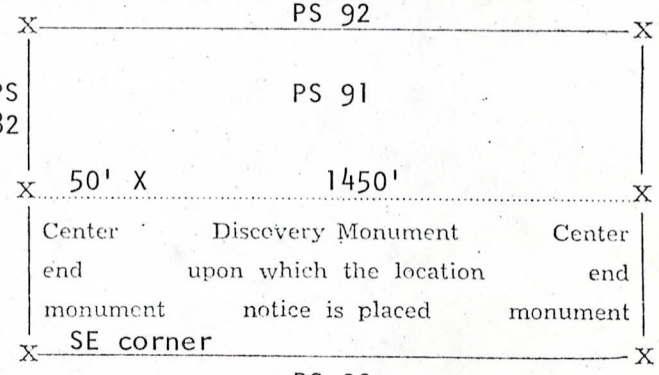
MAGMA COPPER COMPANY  
 by M. H. White  
 M. H. White, Agent  
 Locator.

How to fill out a location notice:  
 NOTICE OF LOCATION

Notice is hereby given that the COPPER KING Mining Claim was located by JOHN DOE AND RICHARD ROE on this the 11th day of June 1946, for mining purposes. Said claim is 1500 feet in length along this vein or deposit of mineral-bearing rock in place, and 300 feet in width on each side of the center of said vein or deposit from end to end of claim. The general course of this claim is NORTH AND SOUTH and is situated in the WRIGHTON mining district SANTA CRUZ County, Arizona, about TWO MILES SOUTHEAST FROM ROCK PEAK. This claim runs from the discovery monument or stake, upon which the notice is posted 750 feet in a SOUTHERLY direction to the SOUTHERLY center end monument, or stake, and 750 feet in a NORTHERLY direction from the aforesaid location monument, or stake, to the NORTHERLY center end monument, or stake, and is also marked by two corner monuments, or stakes, at each end of said claim, one on each side of and 300 feet from the center end monuments, or stakes, making claim in the form of a parallelogram.

JOHN DOE,  
RICHARD ROE,  
 Locators.

How to fill out a location notice:



Stone monuments must be three feet high. Stakes must be four feet above ground and substantial, no thickness is specified.

You can record as soon as you locate if you desire to, and do your location work at any time within 90 days from date of location.

STATE OF ARIZONA }  
 COUNTY OF Pinal } ss.

I hereby certify that the within instrument was filed and recorded at request of Magma Copper Co.

503215

Witness my hand and official seal the day and year aforesaid.

WILLIAM S. TRUMAN

County Recorder

By Pauline C. Caldwell  
 Deputy Recorder

on OCT 31 1974 at

Fee \$1.00

Indexed	Photostat Compared	Blotted
<input checked="" type="checkbox"/>	<input checked="" type="checkbox"/>	<input checked="" type="checkbox"/>

2:00 P.M. Docket  
 DKT 765 PAGE 363

MAP FILED IN A MC 62016



NOTICE IS HEREBY GIVEN That the PS 92 Mining Claim was located by Magma Copper Company, a Delaware Corporation on this 25th day of September, 1974, for mining purposes. Said claim is 1500 feet in length along the vein or deposit of mineral-bearing rock in place and 300 feet in width on each side of the center of said vein or deposit, from end to end of said claim. The general course of this claim is North and South and is situated in the Old Hat Mining District Pinal County, Arizona, in Section 29, T8S, R16E, G&SR B&M, and the SE corner is about 1450 feet north and 1200 feet west of the SE corner of said Section 29.

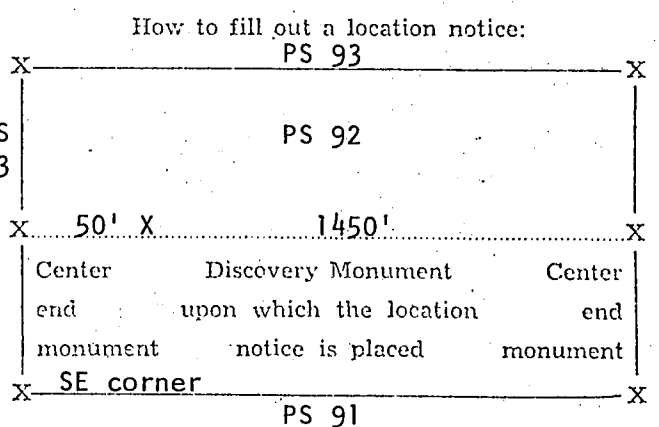
(Write on above lines the distance and direction the claim is from some permanent and natural object, such as a mountain, peak, stream, etc.) This claim runs from the discovery monument, or stake on which the notice is posted, 50 feet in a South direction to the South center end monument, or stake, and 1450 feet in a North direction from the aforesaid monument, or stake, to the North center end monument or stake, and is also marked by two corner monuments, or stakes, at each end of said claim, one on each side of and 300 feet from the center end monuments, or stakes, making the claim in the form of a parallelogram.

RECEIVED B.L.M. AZ STATE OFFICE SEP 4 1979 10:00 A.M. PHOENIX, ARIZONA

MAGMA COPPER COMPANY by M. H. White, Agent Locator.

How to fill out a location notice:

NOTICE OF LOCATION Notice is hereby given that the COPPER KING Mining Claim was located by JOHN DOE AND RICHARD ROE on this the 11th day of June, 1946, for mining purposes. Said claim is 1500 feet in length along this vein or deposit of mineral-bearing rock in place, and 300 feet in width on each side of the center of said vein or deposit from end to end of claim. The general course of this claim is NORTH AND SOUTH and is situated in the WRIGHTON mining district SANTA CRUZ County, Arizona, about TWO MILES SOUTHEAST FROM ROCK PEAK. This claim runs from the discovery monument or stake, upon which the notice is posted 750 feet in a SOUTHERLY direction to the SOUTHERLY center end monument, or stake, and 750 feet in a NORTHERLY direction from the aforesaid location monument, or stake, to the NORTHERLY center end monument, or stake, and is also marked by two corner monuments, or stakes, at each end of said claim, one on each side of and 300 feet from the center end monuments, or stakes, making claim in the form of a parallelogram.



Stone monuments must be three feet high. Stakes must be four feet above ground and substantial, no thickness is specified.

You can record as soon as you locate if you desire to, and do your location work at any time within 90 days from date of location.

JOHN DOE, RICHARD ROE, Locators.

STATE OF ARIZONA COUNTY OF Pinal I hereby certify that the within instrument was filed and recorded at request of Magma Copper Co. on OCT 31 1974 at

503216

Witness my hand and official seal the day and year aforesaid.

WILLIAM S. TRUMAN County Recorder

By Pauline C. Caldwell Deputy Recorder

2.00 P.D. Doc 765 PAGE 364

Table with 3 columns: Indexed, Photostat, Blotted. All have checkmarks.

MAP FILED IN A MC 62156

NOTICE OF LOCATION

DKT 765 PAGE 36

A MC 62157

NOTICE IS HEREBY GIVEN That the PS 93 Mining Claim was located by Magma Copper Company, a Delaware Corporation on this 25th day of September, 1974, for mining purposes. Said claim is 1500 feet in length along the vein or deposit of mineral-bearing rock in place and 300 feet in width on each side of the center of said vein or deposit, from end to end of said claim. The general course of this claim is North and South and is situated in the Old Hat Mining District Pinal County, Arizona, in Section 29, T8S, R16E, G&SR B&M, and the SE corner is about 1450 feet north and 1800 feet west of the SE corner of said Section 29.

(Write on above lines the distance and direction the claim is from some permanent and natural object, such as a mountain, peak, stream, etc.)

This claim runs from the discovery monument, or stake on which the notice is posted, 50 feet in a South direction to the South center end monument, or stake, and 1450 feet in a North direction from the aforesaid monument, or stake, to the North center end monument or stake, and is also marked by two corner monuments, or stakes, at each end of said claim, one on each side of and 300 feet from the center end monuments, or stakes, making the claim in the form of a parallelogram.

RECEIVED B.L.M. AZ STATE OFFICE

SEP 4 1979

10:00 A.M. PHOENIX, ARIZONA

MAGMA COPPER COMPANY by M. H. White, Agent Locator.

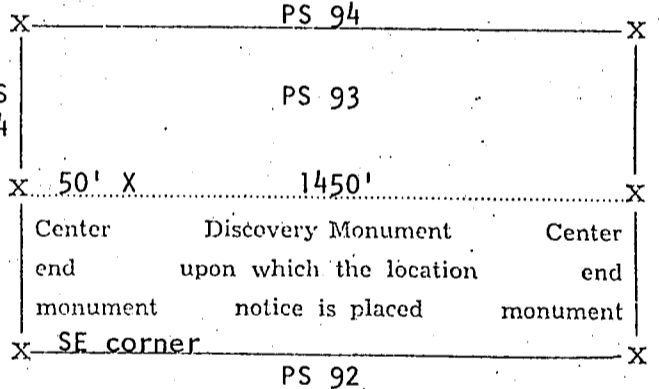
How to fill out a location notice:

NOTICE OF LOCATION

Notice is hereby given that the COPPER KING Mining Claim was located by JOHN DOE AND RICHARD ROE on this the 11th day of June 1946, for mining purposes. Said claim is 1500 feet in length along this vein or deposit of mineral-bearing rock in place, and 300 feet in width on each side of the center of said vein or deposit from end to end of claim. The general course of this claim is NORTH AND SOUTH and is situated in the WRIGHTON mining district SANTA CRUZ County, Arizona, about TWO MILES SOUTHEAST FROM ROCK PEAK. This claim runs from the discovery monument or stake, upon which the notice is posted 750 feet in a SOUTHERLY direction to the SOUTHERLY center end monument, or stake, and 750 feet in a NORTHERLY direction from the aforesaid location monument, or stake, to the NORTHERLY center end monument, or stake, at each end of said claim, one on each side of and 300 feet from the center end monuments, or stakes, making claim in the form of a parallelogram.

JOHN DOE, RICHARD ROE, Locators.

How to fill out a location notice:



Stone monuments must be three feet high. Stakes must be four feet above ground and substantial, no thickness is specified.

You can record as soon as you locate if you desire to, and do your location work at any time within 90 days from date of location.

STATE OF ARIZONA COUNTY OF Pinal

503217

I hereby certify that the within instrument was filed and recorded at request of Magma Copper Co.

Witness my hand and official seal the day and year aforesaid.

WILLIAM S. TRUMAN

County Recorder

By Pauline C. Caldwell Deputy Recorder

on OCT 31 1974

2:00 P.M. Docket DKT 765 PAGE 365

Fee \$1.00

Table with 3 columns: Indexed, Photostat Compared, Blotted. All checked.

MAP FILED IN A MC 62157

NOTICE OF LOCATION

A MC 62158

NOTICE IS HEREBY GIVEN That the PS 94 Mining Claim was located by Magma Copper Company, a Delaware Corporation on this 25th day of September, 1974, for mining purposes. Said claim is 1500 feet in length along the vein or deposit of mineral-bearing rock in place and 300 feet in width on each side of the center of said vein or deposit, from end to end of said claim. The general course of this claim is North and South and is situated in the Old Hat Mining District Pinal County, Arizona, in Section 29, T8S, R16E, G&SR B&M, and the SE corner is about 1450 feet north and 2400 feet west of the SE corner of said Section 29.

(Write on above lines the distance and direction the claim is from some permanent and natural object, such as a mountain, peak, stream, etc.)  
 This claim runs from the discovery monument, or stake on which the notice is posted, 50 feet in a South direction to the South center end monument, or stake, and 1450 feet in a North direction from the aforesaid monument, or stake, to the North center end monument or stake, and is also marked by two corner monuments, or stakes, at each end of said claim, one on each side of and 300 feet from the center end monuments, or stakes, making the claim in the form of a parallelogram.

RECEIVED  
 B.L.M. AZ STATE OFFICE

MAGMA COPPER COMPANY

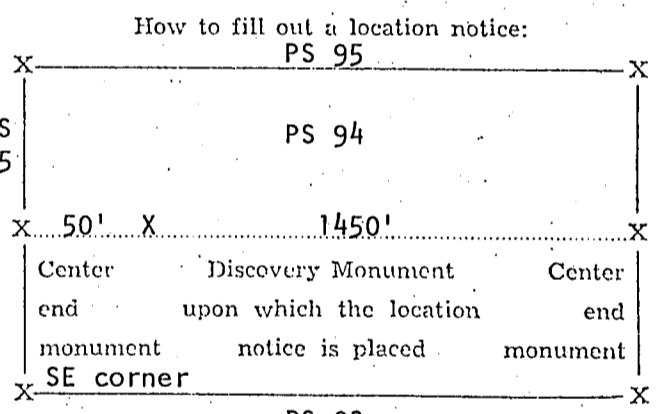
SFP 4 1979

M. H. White, Agent

Locator.

How to fill out a location notice:  
 10:00 A.M.  
 PHOENIX, ARIZONA

NOTICE OF LOCATION  
 Notice is hereby given that the COPPER KING Mining Claim was located by JOHN DOE AND RICHARD ROE on this the 11th day of June 1946, for mining purposes. Said claim is 1500 feet in length along this vein or deposit of mineral-bearing rock in place, and 300 feet in width on each side of the center of said vein or deposit from end to end of claim. The general course of this claim is NORTH AND SOUTH and is situated in the WRIGHTON mining district SANTA CRUZ County, Arizona, about TWO MILES SOUTHEAST FROM ROCK PEAK. This claim runs from the discovery monument or stake, upon which the notice is posted 750 feet in a SOUTHERLY direction to the SOUTHERLY center end monument, or stake, and 750 feet in a NORTHERLY direction from the aforesaid location monument, or stake, to the NORTHERLY center end monument, or stake, and is also marked by two corner monuments, or stakes, at each end of said claim, one on each side of and 300 feet from the center end monuments, or stakes, making claim in the form of a parallelogram.



Stone monuments must be three feet high. Stakes must be four feet above ground and substantial, no thickness is specified.

You can record as soon as you locate if you desire to, and do your location work at any time within 90 days from date of location.

JOHN DOE,  
 RICHARD ROE,  
 Locators.

STATE OF ARIZONA  
 COUNTY OF Pinal  
 I hereby certify that the within instrument was filed and recorded at request of Magma Copper Co.

503218

Witness my hand and official seal the day and year aforesaid.

WILLIAM S. TRUMAN

County Recorder

By Pauline C. Caldwell  
 Deputy Recorder

on OCT 31 1974 at

2:00 P.M. Docket DKT 765 PAGE 366

Fee \$4.00

Indexed	Protested	Blotted
<input checked="" type="checkbox"/>	<input checked="" type="checkbox"/>	<input checked="" type="checkbox"/>

MAP FILED IN MC 62016

NOTICE OF LOCATION

DKT 765 PAGE 367

A MC 62159

NOTICE IS HEREBY GIVEN That the PS 95 Mining Claim was located by Magma Copper Company, a Delaware Corporation on this 25th day of September, 1974, for mining purposes. Said claim is 1500 feet in length along the vein or deposit of mineral-bearing rock in place and 300 feet in width on each side of the center of said vein or deposit, from end to end of said claim. The general course of this claim is North and South and is situated in the Old Hat Mining District Pinal County, Arizona, in Section 29, T8S, R16E, G&SR B&M, and the SE corner is about 1450 feet north and 3000 feet west of the SE corner of said Section 29.

(Write on above lines the distance and direction the claim is from some permanent and natural object, such as a mountain, peak, stream, etc.)

This claim runs from the discovery monument, or stake on which the notice is posted, 50 feet in a South direction to the South center end monument, or stake, and 1450 feet in a North direction from the aforesaid monument, or stake, to the North center end monument or stake, and is also marked by two corner monuments, or stakes, at each end of said claim, one on each side of and 300 feet from the center end monuments, or stakes, making the claim in the form of a parallelogram.

RECEIVED B.L.M. AZ STATE OFFICE

SEP 4 1979

10:00 A.M. PHOENIX, ARIZONA

MAGMA COPPER COMPANY,

by M. H. White, Agent

M. H. White, Agent

Locator.

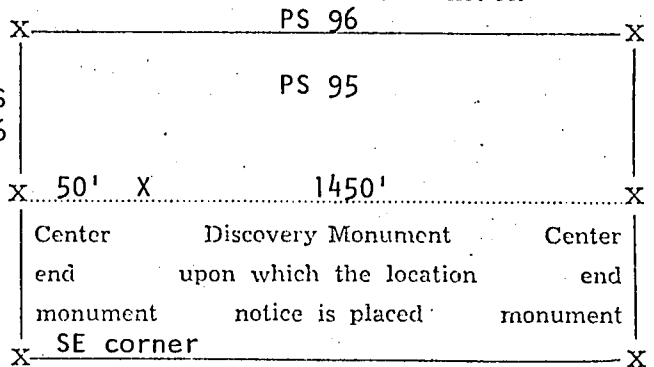
How to fill out a location notice:

NOTICE OF LOCATION

Notice is hereby given that the COPPER KING Mining Claim was located by JOHN DOE AND RICHARD ROE on this the 11th day of June, 1946, for mining purposes. Said claim is 1500 feet in length along this vein or deposit of mineral-bearing rock in place, and 300 feet in width on each side of the center of said vein or deposit from end to end of claim. The general course of this claim is NORTH AND SOUTH and is situated in the WRIGHTON mining district SANTA CRUZ County, Arizona, about TWO MILES SOUTHEAST FROM ROCK PEAK. This claim runs from the discovery monument or stake, upon which the notice is posted 750 feet in a SOUTHERLY direction to the SOUTHERLY center end monument, or stake, and 750 feet in a NORTHERLY direction from the aforesaid location monument, or stake, to the NORTHERLY center end monument, or stake, and is also marked by two corner monuments, or stakes, at each end of said claim, one on each side of and 300 feet from the center end monuments, or stakes, making claim in the form of a parallelogram.

JOHN DOE, RICHARD ROE, Locators.

How to fill out a location notice:



Stone monuments must be three feet high. Stakes must be four feet above ground and substantial, no thickness is specified.

You can record as soon as you locate if you desire to, and do your location work at any time within 90 days from date of location.

STATE OF ARIZONA COUNTY OF Pinal

I hereby certify that the within instrument was filed and recorded at

503219

request of Magma Copper Co.

Witness my hand and official seal the day and year aforesaid.

WILLIAM S. TRUMAN

County Recorder

By Pauline C. Caldwell

Deputy Recorder

OCT 31 1974

2:00 P.M. Docket

DKT 765 PAGE 367

Fee \$1.00

Table with 3 columns: Indexed, Photostat Compared, Blotted. All checked.

MAP FILED IN 622016

NOTICE IS HEREBY GIVEN That the PS 96 Mining Claim was located by Magma Copper Company, a Delaware Corporation on this 25th day of September, 1974, for mining purposes. Said claim is 1500 feet in length along the vein or deposit of mineral-bearing rock in place and 300 feet in width on each side of the center of said vein or deposit, from end to end of said claim. The general course of this claim is North and South and is situated in the Old Hat Mining District Pinal County, Arizona, in Section 29, T8S, R16E, G&SR B&M, and the SE corner is about 1450 feet north and 3600 feet west of the SE corner of said Section 29.

(Write on above lines the distance and direction the claim is from some permanent and natural object, such as a mountain, peak, stream, etc.)

This claim runs from the discovery monument, or stake on which the notice is posted, 50 feet in a South direction to the South center end monument, or stake, and 1450 feet in a North direction from the aforesaid monument, or stake, to the North center end monument or stake, and is also marked by two corner monuments, or stakes, at each end of said claim, one on each side of and 300 feet from the center end monuments, or stakes, making the claim in the form of a parallelogram.

RECEIVED  
B.L.M. AZ STATE OFFICE

SEP 4 1979

10:00 A.M.  
PHOENIX, ARIZONA

MAGMA COPPER COMPANY

by

M. H. White, Agent

Locator.

How to fill out a location notice:

PS

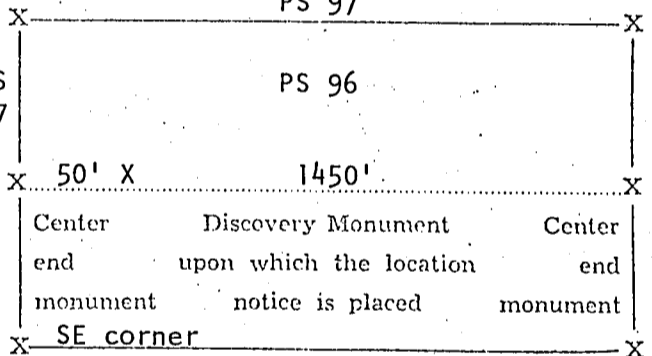
NOTICE OF LOCATION

Notice is hereby given that the COPPER KING Mining Claim was located by JOHN DOE AND RICHARD ROE on this the 11th day of June 1946, for mining purposes. Said claim is 1500 feet in length along this vein or deposit of mineral-bearing rock in place, and 300 feet in width on each side of the center of said vein or deposit from end to end of claim. The general course of this claim is NORTH AND SOUTH and is situated in the WRIGHTON mining district SANTA CRUZ County, Arizona, about TWO MILES SOUTHEAST FROM ROCK PEAK. This claim runs from the discovery monument or stake, upon which the notice is posted, 750 feet in a SOUTHERLY direction to the SOUTHERLY center end monument, or stake, and 750 feet in a NORTHERLY direction from the aforesaid location monument, or stake, to the NORTHERLY center end monument, or stake, and is also marked by two corner monuments, or stakes, at each end of said claim, one on each side of and 300 feet from the center end monuments, or stakes, making claim in the form of a parallelogram.

JOHN DOE,  
RICHARD ROE,  
Locators.

How to fill out a location notice:

PS 97



PS 95

Stone monuments must be three feet high. Stakes must be four feet above ground and substantial, no thickness is specified.

You can record as soon as you locate if you desire to, and do your location work at any time within 90 days from date of location.

STATE OF ARIZONA

COUNTY OF Pinal

I hereby certify that the within instrument was filed and recorded at

request of Magma Copper Co.

on OCT 31 1974

2:00 P.M. Docketed  
DKT 765 PAGE 368

503220

Fee \$1.00

Witness my hand and official seal the day and year aforesaid.

WILLIAM S. TRUMAN

County Recorder

By Pauline C. Caldwell  
Deputy Recorder

Indexed ✓	Photostat Completed ✓	Blotted 2
--------------	-----------------------------	--------------

FILED IN 62160

NOTICE IS HEREBY GIVEN That the PS 97 Mining Claim was located by Magma Copper Company, a Delaware Corporation on this 25th day of September, 1974, for mining purposes. Said claim is 1500 feet in length along the vein or deposit of mineral-bearing rock in place and 300 feet in width on each side of the center of said vein or deposit, from end to end of said claim. The general course of this claim is North and South and is situated in the Old Hat Mining District Pinal County, Arizona, in Section 29, T8S, R16E, G&SR B&M, and the SE corner is about 1450 feet north and 4200 feet west of the SE corner of said Section 29.

(Write on above lines the distance and direction the claim is from some permanent and natural object, such as a mountain, peak, stream, etc.)  
 This claim runs from the discovery monument, or stake on which the notice is posted, 50 feet in a South direction to the South center end monument, or stake, and 1450 feet in a North direction from the aforesaid monument, or stake, to the North center end monument or stake, and is also marked by two corner monuments, or stakes, at each end of said claim, one on each side of and 300 feet from the center end monuments, or stakes, making the claim in the form of a parallelogram.

RECEIVED  
 B.L.M. AZ STATE OFFICE

SFP 4 1979

10:00 A.M.  
 PHOENIX, ARIZONA

How to fill out a

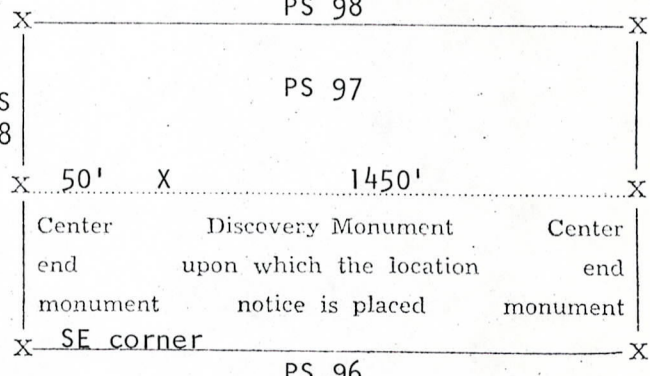
MAGMA COPPER COMPANY  
 by M. H. White, Agent  
 Locator.

NOTICE OF LOCATION

Notice is hereby given that the COPPER KING Mining Claim was located by JOHN DOE AND RICHARD ROE on this the 11th day of June 1946, for mining purposes. Said claim is 1500 feet in length along this vein or deposit of mineral-bearing rock in place, and 300 feet in width on each side of the center of said vein or deposit from end to end of claim. The general course of this claim is NORTH AND SOUTH and is situated in the WRIGHTON mining district SANTA CRUZ County, Arizona, about TWO MILES SOUTHEAST FROM ROCK PEAK. This claim runs from the discovery monument or stake, upon which the notice is posted, 750 feet in a SOUTHERLY direction to the SOUTHERLY center end monument, or stake, and 750 feet in a NORTHERLY direction from the aforesaid location monument, or stake, to the NORTHERLY center end monument, or stake, and is also marked by two corner monuments, or stakes, at each end of said claim, one on each side of and 300 feet from the center end monuments, or stakes, making claim in the form of a parallelogram.

JOHN DOE,  
 RICHARD ROE,  
 Locators.

How to fill out a location notice:



Stone monuments must be three feet high. Stakes must be four feet above ground and substantial, no thickness is specified.

You can record as soon as you locate if you desire to, and do your location work at any time within 90 days from date of location.

STATE OF ARIZONA }  
 COUNTY OF Pinal } SS.

503221

I hereby certify that the within instrument was filed and recorded at request of Magma Copper Co.

Witness my hand and official seal the day and year aforesaid.

WILLIAM S. TRUMAN

County Recorder

By Louline C. Caldwell  
 Deputy Recorder

OCT 31 1974

2:00 P.M., Docket

DAT 765 PAGE 369

Fee \$1.00

Indexed	Photostat Compared	Blotted
<input checked="" type="checkbox"/>	<input checked="" type="checkbox"/>	<input checked="" type="checkbox"/>

MAP FILED AMc 62016

NOTICE IS HEREBY GIVEN That the PS 98 Mining Claim was located by Magma Copper Company, a Delaware Corporation on this 25th day of September, 1974, for mining purposes. Said claim is 1500 feet in length along the vein or deposit of mineral-bearing rock in place and 300 feet in width on each side of the center of said vein or deposit, from end to end of said claim. The general course of this claim is North and South and is situated in the Old Hat Mining District Pinal County, Arizona, in Sections 29 and 30, T8S, R16E, G&SR B&M, and the SE corner is about 1450 feet north and 4800 feet west of the SE corner of said Section 29.

(Write on above lines the distance and direction the claim is from some permanent and natural object, such as a mountain, peak, stream, etc.)  
 This claim runs from the discovery monument, or stake on which the notice is posted, 50 feet in a South direction to the South center end monument, or stake, and 1450 feet in a North direction from the aforesaid monument, or stake, to the North center end monument or stake, and is also marked by two corner monuments, or stakes, at each end of said claim, one on each side of and 300 feet from the center end monuments, or stakes, making the claim in the form of a parallelogram.

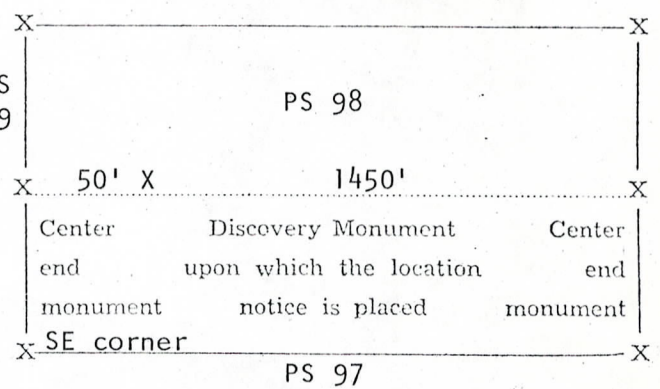
**RECEIVED**  
**B.L.M. AZ STATE OFFICE**  
**SEP 4 1979**  
**10:00 A.M.**  
**PHOENIX, ARIZONA**

MAGMA COPPER COMPANY  
 by M. H. White  
M. H. White, Agent  
 Locator.

How to fill out a location notice:

**NOTICE OF LOCATION**  
 Notice is hereby given that the COPPER KING Mining Claim was located by JOHN DOE AND RICHARD ROE on this the 11th day of June 1946, for mining purposes. Said claim is 1500 feet in length along this vein or deposit of mineral-bearing rock in place, and 300 feet in width on each side of the center of said vein or deposit from end to end of claim. The general course of this claim is NORTH AND SOUTH and is situated in the WRIGHTON mining district SANTA CRUZ County, Arizona, about TWO MILES SOUTHEAST FROM ROCK PEAK. This claim runs from the discovery monument or stake, upon which the notice is posted 750 feet in a SOUTHERLY direction to the SOUTHERLY center end monument, or stake, and 750 feet in a NORTHERLY direction from the aforesaid location monument, or stake, to the NORTHERLY center end monument, or stake, and is also marked by two corner monuments, or stakes, at each end of said claim, one on each side of and 300 feet from the center end monuments, or stakes, making claim in the form of a parallelogram.  
JOHN DOE,  
RICHARD ROE,  
 Locators.

How to fill out a location notice:



Stone monuments must be three feet high. Stakes must be four feet above ground and substantial, no thickness is specified.  
 You can record as soon as you locate if you desire to, and do your location work at any time within 90 days from date of location.

STATE OF ARIZONA  
 COUNTY OF Pinal  
 I hereby certify that the within instrument was filed and recorded at request of Magma Copper Co.  
 on OCT 31 1974 at 2:00 P.M.  
 Dkt 765 PAGE 370

503222

Witness my hand and official seal the day and year aforesaid.  
WILLIAM S. TRUMAN  
 County Recorder  
 By Pauline C. Caldwell  
 Deputy Recorder

Indexed	Photo. Lit Compared	Blotted
<input checked="" type="checkbox"/>	<input checked="" type="checkbox"/>	<input checked="" type="checkbox"/>

MAP FILED IN  
 A MC  
 62016

NOTICE IS HEREBY GIVEN That the PS 99 Mining Claim was located by Magma Copper Company, a Delaware Corporation on this 26th day of September, 1974, for mining purposes. Said claim is 1500 feet in length along the vein or deposit of mineral-bearing rock in place and 300 feet in width on each side of the center of said vein or deposit, from end to end of said claim. The general course of this claim is North and South and is situated in the Old Hat Mining District Pinal County, Arizona, in Section 31, T8S, R16E, G&SR B&M, and the NW corner is about 1500 feet north of the SW corner of said Section 31.

(Write on above lines the distance and direction the claim is from some permanent and natural object, such as a mountain, peak, stream, etc.)

This claim runs from the discovery monument, or stake on which the notice is posted, 50 feet in a North direction to the North center end monument, or stake, and 1450 feet in a South direction from the aforesaid monument, or stake, to the South center end monument or stake, and is also marked by two corner monuments, or stakes, at each end of said claim, one on each side of and 300 feet from the center end monuments, or stakes, making the claim in the form of a parallelogram.

RECEIVED  
B.L.M. AZ STATE OFFICE

SEP 4 1979

10:00 A.M.  
PHOENIX, ARIZONA

MAGMA COPPER COMPANY  
by M. H. White  
M. H. White, Agent

Locator.

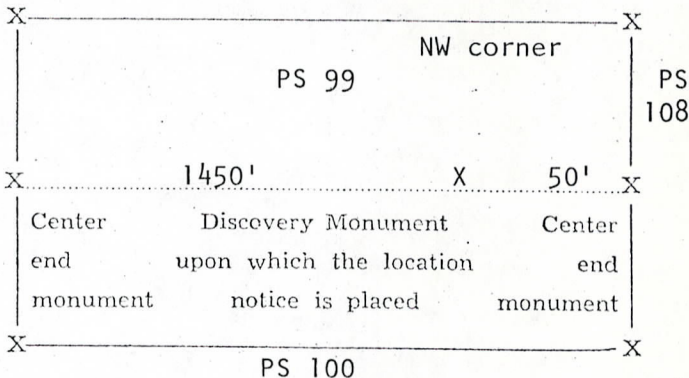
How to fill out a location notice:

NOTICE OF LOCATION

Notice is hereby given that the COPPER KING Mining Claim was located by JOHN DOE AND RICHARD ROE on this the 11th day of June 1946, for mining purposes. Said claim is 1500 feet in length along this vein or deposit of mineral-bearing rock in place, and 300 feet in width on each side of the center of said vein or deposit from end to end of claim. The general course of this claim is NORTH AND SOUTH and is situated in the WRIGHTON mining district SANTA CRUZ County, Arizona, about TWO MILES SOUTHEAST FROM ROCK PEAK. This claim runs from the discovery monument or stake, upon which the notice is posted 750 feet in a SOUTHERLY direction to the SOUTHERLY center end monument, or stake, and 750 feet in a NORTHERLY direction from the aforesaid location monument, or stake, to the NORTHERLY center end monument, or stake, and is also marked by two corner monuments, or stakes, at each end of said claim, one on each side of and 300 feet from the center end monuments, or stakes, making claim in the form of a parallelogram.

JOHN DOE,  
RICHARD ROE,  
Locators.

How to fill out a location notice:



Stone monuments must be three feet high. Stakes must be four feet above ground and substantial, no thickness is specified.

You can record as soon as you locate if you desire to, and do your location work at any time within 90 days from date of location.

STATE OF ARIZONA  
COUNTY OF Pinal

I hereby certify that the within instrument was filed and recorded at request of Magma Copper Co.

OCT 31 1974

503223

Witness my hand and official seal the day and year aforesaid.

WILLIAM S. TRUMAN

County Recorder

By Pauline C. Caldwell  
Deputy Recorder

at 2:00 P.M. on OCT 31 1974 at Doc DKT 785 PAGE 371

Indexed <input checked="" type="checkbox"/>	Photostat Compared <input checked="" type="checkbox"/>	Blotted <input checked="" type="checkbox"/>
---	--	---

MAP FILED IN A MC 62016



NOTICE OF LOCATION

DKT 765 PAGE 372

A MC 62164

NOTICE IS HEREBY GIVEN That the PS 100 Mining Claim was located by Magma Copper Company, a Delaware Corporation on this 26th day of September, 1974, for mining purposes. Said claim is 1500 feet in length along the vein or deposit of mineral-bearing rock in place and 300 feet in width on each side of the center of said vein or deposit, from end to end of said claim. The general course of this claim is North and South and is situated in the Old Hat Mining District Pinal County, Arizona, in Section 31, T8S, R16E, G&SR B&M, and the NW corner is about 1500 feet north and 600 feet east of the SW corner of said Section 31.

(Write on above lines the distance and direction the claim is from some permanent and natural object, such as a mountain, peak, stream, etc.)

This claim runs from the discovery monument, or stake on which the notice is posted, 50 feet in a North direction to the North center end monument, or stake, and 1450 feet in a South direction from the aforesaid monument, or stake, to the South center end monument or stake, and is also marked by two corner monuments, or stakes, at each end of said claim, one on each side of and 300 feet from the center end monuments, or stakes, making the claim in the form of a parallelogram.

RECEIVED B.L.M. AZ STATE OFFICE

SEP 4 1979

10:00 A.M. PHOENIX, ARIZONA

MAGMA COPPER COMPANY

by M. H. White, Agent

Locator.

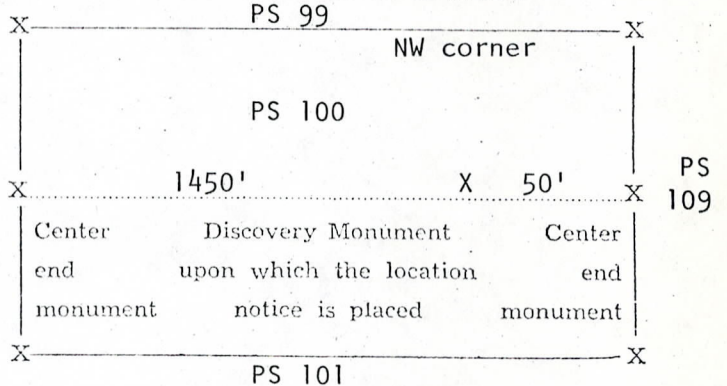
How to fill out a location notice:

NOTICE OF LOCATION

Notice is hereby given that the COPPER KING Mining Claim was located by JOHN DOE AND RICHARD ROE on this the 11th day of June 1946, for mining purposes. Said claim is 1500 feet in length along this vein or deposit of mineral-bearing rock in place, and 300 feet in width on each side of the center of said vein or deposit from end to end of claim. The general course of this claim is NORTH AND SOUTH and is situated in the WRIGHTON mining district SANTA CRUZ County, Arizona, about TWO MILES SOUTHEAST FROM ROCK PEAK. This claim runs from the discovery monument or stake, upon which the notice is posted 750 feet in a SOUTHERLY direction to the SOUTHERLY center end monument, or stake, and 750 feet in a NORTHERLY direction from the aforesaid location monument, or stake, to the NORTHERLY center end monument, or stake, and is also marked by two corner monuments, or stakes, at each end of said claim, one on each side of and 300 feet from the center end monuments, or stakes, making claim in the form of a parallelogram.

JOHN DOE, RICHARD ROE, Locators.

How to fill out a location notice:



Stone monuments must be three feet high. Stakes must be four feet above ground and substantial, no thickness is specified.

You can record as soon as you locate if you desire to, and do your location work at any time within 90 days from date of location.

STATE OF ARIZONA COUNTY OF Pinal ss.

I hereby certify that the within instrument was filed and recorded at request of Magma Copper Co.

503224

Witness my hand and official seal the day and year aforesaid.

WILLIAM S. TRUMAN

County Recorder

By Pauline C. Caldwell Deputy Recorder

on OCT 31 1974 at

2:00 P.M., Docket DKT 765 PAGE 372

Table with 3 columns: Indexed, Photostat Completed, Blotter. All three are checked.

MAP FILED IN A MC 62016

NOTICE IS HEREBY GIVEN That the PS 101 Mining Claim was located by Magma Copper Company, a Delaware Corporation on this 26th day of September, 1974, for mining purposes. Said claim is 1500 feet in length along the vein or deposit of mineral-bearing rock in place and 300 feet in width on each side of the center of said vein or deposit, from end to end of said claim. The general course of this claim is North and South and is situated in the Old Hat Mining District Pinal County, Arizona, in Section 31, T8S, R16E, G&SR B&M, and the NW corner is about 1500 feet north and 1200 feet east of the SW corner of said Section 31.

(Write on above lines the distance and direction the claim is from some permanent and natural object, such as a mountain, peak, stream, etc.)

This claim runs from the discovery monument, or stake on which the notice is posted, 50 feet in a North direction to the North center end monument, or stake, and 1450 feet in a South direction from the aforesaid monument, or stake, to the South center end monument or stake, and is also marked by two corner monuments, or stakes, at each end of said claim, one on each side of and 300 feet from the center end monuments, or stakes, making the claim in the form of a parallelogram.

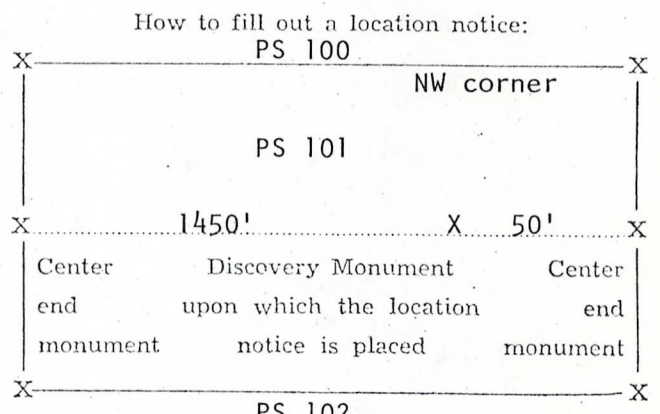
RECEIVED  
B.L.M. AZ STATE OFFICE  
SEP 4 1979  
10:00 A.M.  
PHOENIX, ARIZONA

MAGMA COPPER COMPANY  
by M. H. White  
M. H. White, Agent  
Locator.

How to fill out a location notice.

NOTICE OF LOCATION  
Notice is hereby given that the COPPER KING Mining Claim was located by JOHN DOE AND RICHARD ROE on this the 11th day of June 1946, for mining purposes. Said claim is 1500 feet in length along this vein or deposit of mineral-bearing rock in place, and 300 feet in width on each side of the center of said vein or deposit from end to end of claim. The general course of this claim is NORTH AND SOUTH and is situated in the WRIGHTON mining district SANTA CRUZ County, Arizona, about TWO MILES SOUTHEAST FROM ROCK PEAK. This claim runs from the discovery monument or stake, upon which the notice is posted 750 feet in a SOUTHERLY direction to the SOUTHERLY center end monument, or stake, and 750 feet in a NORTHERLY direction from the aforesaid location monument, or stake, to the NORTHERLY center end monument, or stake, and is also marked by two corner monuments, or stakes, at each end of said claim, one on each side of and 300 feet from the center end monuments, or stakes, making claim in the form of a parallelogram.

JOHN DOE,  
RICHARD ROE,  
Locators.



Stone monuments must be three feet high. Stakes must be four feet above ground and substantial, no thickness is specified.

You can record as soon as you locate if you desire to, and do your location work at any time within 90 days from date of location.

STATE OF ARIZONA  
COUNTY OF Pinal  
I hereby certify that the within instrument was filed and recorded at request of Magma Copper Co.

503225

Witness my hand and official seal the day and year aforesaid.  
WILLIAM S. TRUMAN

County Recorder  
By Pauline C. Caldwell  
Deputy Recorder

on OCT 31 1974 at 2:00 P.M.  
Dkt. No. 765 PAGE 373

Indexed	Photostat Compared	Blotted
✓	✓	✓

MAP FILED IN A MC 62016

NOTICE OF LOCATION

DAT 765 PAGE 374

A MC 62166

NOTICE IS HEREBY GIVEN That the PS 102 Mining Claim was located by Magma Copper Company, a Delaware Corporation on this 26th day of September, 1974, for mining purposes. Said claim is 1500 feet in length along the vein or deposit of mineral-bearing rock in place and 300 feet in width on each side of the center of said vein or deposit, from end to end of said claim. The general course of this claim is North and South and is situated in the Old Hat Mining District Pinal County, Arizona, in Section 31, T8S, R16E, G&SR B&M, and the NW corner is about 1500 feet north and 1800 feet east of the SW corner of said Section 31.

(Write on above lines the distance and direction the claim is from some permanent and natural object, such as a mountain, peak, stream, etc.)

This claim runs from the discovery monument, or stake on which the notice is posted, 50 feet in a North direction to the North center end monument, or stake, and 1450 feet in a South direction from the aforesaid monument, or stake, to the South center end monument or stake, and is also marked by two corner monuments, or stakes, at each end of said claim, one on each side of and 300 feet from the center end monuments, or stakes, making the claim in the form of a parallelogram.

RECEIVED B.L.M. AZ STATE OFFICE

SFP 4 1979

10:00 A.M. PHOENIX, ARIZONA

MAGMA COPPER COMPANY by M. H. White, Agent Locator.

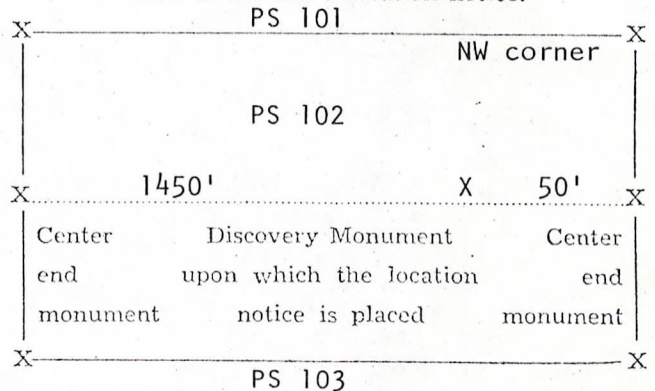
How to fill out a location notice

NOTICE OF LOCATION

Notice is hereby given that the COPPER KING Mining Claim was located by JOHN DOE AND RICHARD ROE on this the 11th day of June 1946, for mining purposes. Said claim is 1500 feet in length along this vein or deposit of mineral-bearing rock in place, and 300 feet in width on each side of the center of said vein or deposit from end to end of claim. The general course of this claim is NORTH AND SOUTH and is situated in the WRIGHTON mining district SANTA CRUZ County, Arizona, about TWO MILES SOUTHEAST FROM ROCK PEAK. This claim runs from the discovery monument or stake, upon which the notice is posted 750 feet in a SOUTHERLY direction to the SOUTHERLY center end monument, or stake, and 750 feet in a NORTHERLY direction from the aforesaid location monument, or stake, to the NORTHERLY center end monument, or stake, and is also marked by two corner monuments, or stakes, at each end of said claim, one on each side of and 300 feet from the center end monuments, or stakes, making claim in the form of a parallelogram.

JOHN DOE, RICHARD ROE, Locators.

How to fill out a location notice:



Stone monuments must be three feet high. Stakes must be four feet above ground and substantial, no thickness is specified.

You can record as soon as you locate if you desire to, and do your location work at any time within 90 days from date of location.

STATE OF ARIZONA COUNTY OF Pinal ss.

I hereby certify that the within instrument was filed and recorded at request of Magma Copper Co.

on OCT 21 1974 at

2:00 P.M. Docket

DAT 765 PAGE 374

Fee \$1.00

Witness my hand and official seal the day and year aforesaid.

WILLIAM S. TRUMAN

County Recorder

By Pauline C. Caldwell Deputy Recorder

Table with 3 columns: Indexed, Photostatic Compared, Blotted. All are checked.

MAP FILED IN A MC 62016

NOTICE IS HEREBY GIVEN That the PS 103 Mining  
 Claim was located by Magma Copper Company, a Delaware Corporation  
 on this 26th day of September, 1974, for mining purposes. Said claim  
 is 1500 feet in length along the vein or deposit of mineral-bearing rock in place and 300 feet in width on each  
 side of the center of said vein or deposit, from end to end of said claim. The general course of this claim is  
North and South  
 and is situated in the Old Hat Mining District  
Pinal County, Arizona, in Section 31, T8S, R16E,  
G&SR B&M, and the NW corner is about 1500 feet north and 2400 feet east of  
 the SW corner of said Section 31.

(Write on above lines the distance and direction the claim is from some permanent and natural object, such as a mountain, peak, stream, etc.)

This claim runs from the discovery monument, or stake on which the notice is posted, 50  
 feet in a North direction to the North center  
 end monument, or stake, and 1450 feet in a South  
 direction from the aforesaid monument, or stake, to the South center end monument  
 or stake, and is also marked by two corner monuments, or stakes, at each end of said claim, one on each side  
 of and 300 feet from the center end monuments, or stakes, making the claim in the form of a parallelogram.

RECEIVED  
 B.L.M. AZ STATE OFFICE MAGMA COPPER COMPANY

SFP 4 1979

10:00 A.M.  
 PHOENIX, ARIZONA

by M. H. White  
 M. H. White, Agent  
 Locator.

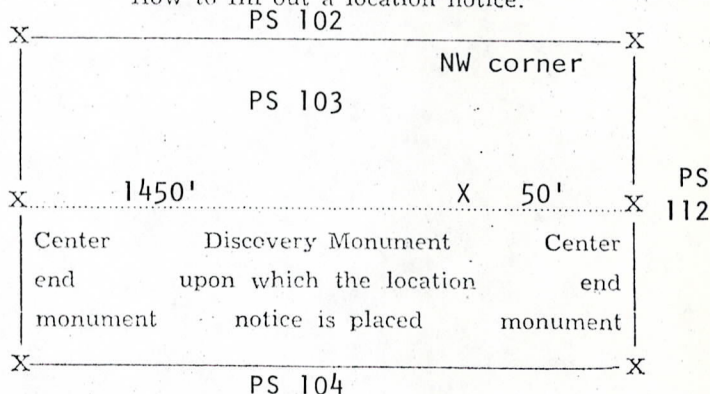
How to fill out a location notice:

NOTICE OF LOCATION

Notice is hereby given that the COPPER KING  
 Mining Claim was located by JOHN DOE AND RICHARD ROE on this the 11th day of June 1946,  
 for mining purposes. Said claim is 1500 feet in length along this vein or deposit of mineral-bearing rock in  
 place, and 300 feet in width on each side of the center of said vein or deposit from end to end of claim. The  
 general course of this claim is NORTH AND SOUTH and is situated in the WRIGHTON mining district  
SANTA CRUZ County, Arizona, about TWO  
MILES SOUTHEAST FROM ROCK PEAK. This  
 claim runs from the discovery monument or stake,  
 upon which the notice is posted 750 feet in a  
SOUTHERLY direction to the SOUTHERLY center  
 end monument, or stake, and 750 feet in a  
NORTHERLY direction from the aforesaid location  
 monument, or stake, to the NORTHERLY center  
 end monument, or stake, and is also marked by two  
 corner monuments, or stakes, at each end of said  
 claim, one on each side of and 300 feet from the center  
 end monuments, or stakes, making claim in the form  
 of a parallelogram.

JOHN DOE,  
RICHARD ROE,  
 Locators.

How to fill out a location notice:



Stone monuments must be three feet high. Stakes must be four feet above ground and substantial, no thickness is specified.

You can record as soon as you locate if you desire to, and do your location work at any time within 90 days from date of location.

STATE OF ARIZONA

COUNTY OF Pinal

503227

I hereby certify that the within instrument was filed and recorded at

request of Magma Copper Co.

on OCT 31 1974 at

2:00 P.M. Doc. DAT 765 PAGE 375

Fee \$1.00

Witness my hand and official seal the day and year aforesaid.

WILLIAM S. TRUMAN

County Recorder

By Pauline C. Caldwell  
 Deputy Recorder

Indexed	Photostated	Blotted
<input checked="" type="checkbox"/>	<input checked="" type="checkbox"/>	<input checked="" type="checkbox"/>

MAP FILED IN A MC 62016

NOTICE IS HEREBY GIVEN That the PS 104 Mining Claim was located by Magma Copper Company, a Delaware Corporation on this 26th day of September, 1974, for mining purposes. Said claim is 1500 feet in length along the vein or deposit of mineral-bearing rock in place and 300 feet in width on each side of the center of said vein or deposit, from end to end of said claim. The general course of this claim is North and South and is situated in the Old Hat Mining District Pinal County, Arizona, in Section 31, T8S, R16E, G&SR B&M, and the NW corner is about 1500 feet north and 3000 feet east of the SW corner of said Section 31.

(Write on above lines the distance and direction the claim is from some permanent and natural object, such as a mountain, peak, stream, etc.)

This claim runs from the discovery monument, or stake on which the notice is posted, 50 feet in a North direction to the North center end monument, or stake, and 1450 feet in a South direction from the aforesaid monument, or stake, to the South center end monument or stake, and is also marked by two corner monuments, or stakes, at each end of said claim, one on each side of and 300 feet from the center end monuments, or stakes, making the claim in the form of a parallelogram.

RECEIVED  
B.L.M. AZ STATE OFFICE

SEP 4 1979

10:00 A.M.  
PHOENIX, ARIZONA

MAGMA COPPER COMPANY

by

M. H. White, Agent

Locator.

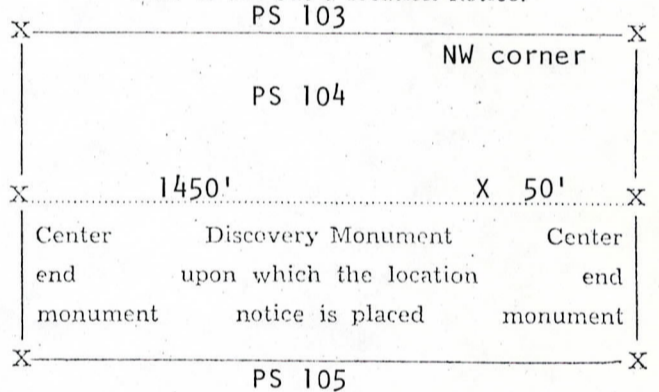
How to fill out a location notice:

NOTICE OF LOCATION

Notice is hereby given that the COPPER KING Mining Claim was located by JOHN DOE AND RICHARD ROE on this the 11th day of June 1946, for mining purposes. Said claim is 1500 feet in length along this vein or deposit of mineral-bearing rock in place, and 300 feet in width on each side of the center of said vein or deposit from end to end of claim. The general course of this claim is NORTH AND SOUTH and is situated in the WRIGHTON mining district SANTA CRUZ County, Arizona, about TWO MILES SOUTHEAST FROM ROCK PEAK. This claim runs from the discovery monument or stake, upon which the notice is posted, 750 feet in a SOUTHERLY direction to the SOUTHERLY center end monument, or stake, and 750 feet in a NORTHERLY direction from the aforesaid location monument, or stake, to the NORTHERLY center end monument, or stake, and is also marked by two corner monuments, or stakes, at each end of said claim, one on each side of and 300 feet from the center end monuments, or stakes, making claim in the form of a parallelogram.

JOHN DOE,  
RICHARD ROE,  
Locators.

How to fill out a location notice:



PS 113

Stone monuments must be three feet high. Stakes must be four feet above ground and substantial, no thickness is specified.

You can record as soon as you locate if you desire to, and do your location work at any time within 90 days from date of location.

STATE OF ARIZONA

COUNTY OF Pinal

503228

I hereby certify that the within instrument was filed and recorded at

request of Magma Copper Co.

Witness my hand and official seal the day and year aforesaid.

WILLIAM S. TRUMAN

County Recorder

By Louline C. Caldwell  
Deputy Recorder

on OCT 31 1974 at

2:00 P.M. Docket DAT 765 PAGE 376

Fee \$1.00

Indexed <input checked="" type="checkbox"/>	Photocopy Compared <input checked="" type="checkbox"/>	Blotted <input checked="" type="checkbox"/>
---	--	---

MAP FILED IN A MC 62016

NOTICE IS HEREBY GIVEN That the PS 105 Mining Claim was located by Magma Copper Company, a Delaware Corporation on this 27th day of September, 1974, for mining purposes. Said claim is 1500 feet in length along the vein or deposit of mineral-bearing rock in place and 300 feet in width on each side of the center of said vein or deposit, from end to end of said claim. The general course of this claim is North and South and is situated in the Old Hat Mining District Pinal County, Arizona, in Section 31, T8S, R16E, G&SR B&M, and the NW corner is about 1500 feet north and 3600 feet east of the SW corner of said Section 31.

(Write on above lines the distance and direction the claim is from some permanent and natural object, such as a mountain, peak, stream, etc.)

This claim runs from the discovery monument, or stake on which the notice is posted, 50 feet in a North direction to the North center end monument, or stake, and 1450 feet in a South direction from the aforesaid monument, or stake, to the South center end monument or stake, and is also marked by two corner monuments, or stakes, at each end of said claim, one on each side of and 300 feet from the center end monuments, or stakes, making the claim in the form of a parallelogram.

RECEIVED  
B.L.M. AZ STATE OFFICE

SFP 4 1979

10:00 A.M.  
PHOENIX, ARIZONA

How to fill out

NOTICE OF LOCATION

Notice is hereby given that the COPPER KING Mining Claim was located by JOHN DOE AND RICHARD ROE on this the 11th day of June, 1946, for mining purposes. Said claim is 1500 feet in length along this vein or deposit of mineral-bearing rock in place, and 300 feet in width on each side of the center of said vein or deposit from end to end of claim. The general course of this claim is NORTH AND SOUTH and is situated in the WRIGHTON mining district SANTA CRUZ County, Arizona, about TWO MILES SOUTHEAST FROM ROCK PEAK. This claim runs from the discovery monument or stake, upon which the notice is posted, 750 feet in a SOUTHERLY direction to the SOUTHERLY center end monument, or stake, and 750 feet in a NORTHERLY direction from the aforesaid location monument, or stake, to the NORTHERLY center end monument, or stake, and is also marked by two corner monuments, or stakes, at each end of said claim, one on each side of and 300 feet from the center end monuments, or stakes, making claim in the form of a parallelogram.

JOHN DOE,  
RICHARD ROE,  
Locators.

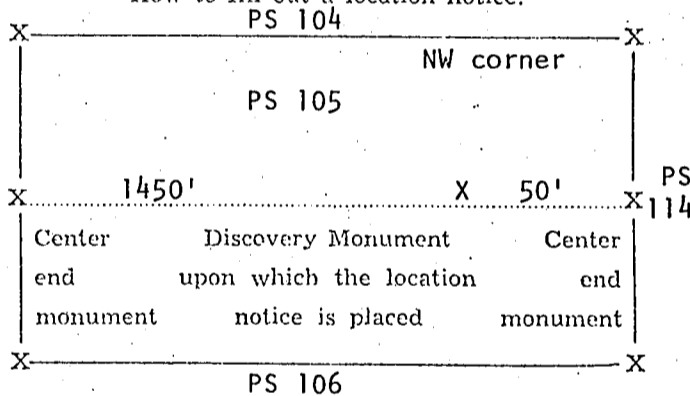
MAGMA COPPER COMPANY,

by

M. H. White, Agent

Locator.

How to fill out a location notice:



Stone monuments must be three feet high. Stakes must be four feet above ground and substantial, no thickness is specified.

You can record as soon as you locate if you desire to, and do your location work at any time within 90 days from date of location.

STATE OF ARIZONA }  
COUNTY OF Pinal } ss.

503228

I hereby certify that the within instrument was filed and recorded at request of Magma Copper Co.

Witness my hand and official seal the day and year aforesaid.

WILLIAM S. TRUMAN

County Recorder

By Pauline C. Caldwell  
Deputy Recorder

on OCT 31 1974

2:00 P.M. Docket

DAT 765 PAGE 377

Indexed	Photostated Compared	Blotted
<input checked="" type="checkbox"/>	<input checked="" type="checkbox"/>	<input checked="" type="checkbox"/>

MAP FILED IN 62016

NOTICE IS HEREBY GIVEN That the PS 106 Mining  
 Claim was located by Magma Copper Company, a Delaware Corporation  
 on this 27th day of September, 1974, for mining purposes. Said claim  
 is 1500 feet in length along the vein or deposit of mineral-bearing rock in place and 300 feet in width on each  
 side of the center of said vein or deposit, from end to end of said claim. The general course of this claim is  
North and South  
 and is situated in the Old Hat Mining District  
Pinal County, Arizona, in Section 31, T8S, R16E,  
G&SR B&M, and the NW corner is about 1500 feet north and 4200 feet east  
of the SW corner of said Section 31.

(Write on above lines the distance and direction the claim is from some permanent and natural object, such as a mountain, peak, stream, etc.)

This claim runs from the discovery monument, or stake on which the notice is posted, 50  
 feet in a North direction to the North center  
 end monument, or stake, and 1450 feet in a South direction from  
 the aforesaid monument, or stake, to the South center end monument  
 or stake, and is also marked by two corner monuments, or stakes, at each end of said claim, one on each side  
 of and 300 feet from the center end monuments, or stakes, making the claim in the form of a parallelogram.

RECEIVED  
 B.L.M. AZ STATE OFFICE

SFP 4 1979

10:00 A.M.  
 PHOENIX, ARIZONA

MAGMA COPPER COMPANY

by

*M. H. White*  
 M. H. White, Agent

Locator.

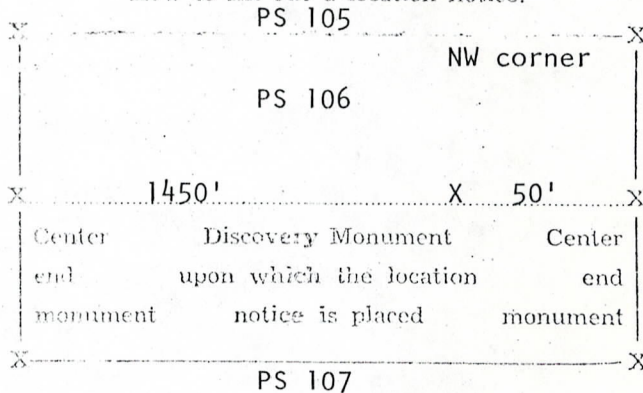
How to fill out a location notice:

NOTICE OF LOCATION

Notice is hereby given that the COPPER KING  
 Mining Claim was located by JOHN DOE AND RICH-  
 ARD ROE on this the 11th day of June 1946,  
 for mining purposes. Said claim is 1500 feet in length  
 along this vein or deposit of mineral-bearing rock in  
 place, and 300 feet in width on each side of the center  
 of said vein or deposit from end to end of claim. The  
 general course of this claim is NORTH AND SOUTH  
 and is situated in the WRIGHTON mining dis-  
 trict SANTA CRUZ County, Arizona, about TWO  
MILES SOUTHEAST FROM ROCK PEAK. This  
 claim runs from the discovery monument or stake,  
 upon which the notice is posted 750 feet in a  
SOUTHERLY direction to the SOUTHERLY cen-  
 ter end monument, or stake, and 750 feet in a  
NORTHERLY direction from the aforesaid location  
 monument, or stake, to the NORTHERLY center  
 end monument, or stake, and is also marked by two  
 corner monuments, or stakes, at each end of said  
 claim, one on each side of and 300 feet from the center  
 end monuments, or stakes, making claim in the form  
 of a parallelogram.

JOHN DOE,  
RICHARD ROE,  
 Locators.

How to fill out a location notice:



PS 115

Stone monuments must be three feet high. Stakes must be four feet above ground and substantial, no thickness is specified.

You can record as soon as you locate if you desire to, and do your location work at any time within 90 days from date of location.

STATE OF ARIZONA }  
 COUNTY OF Pinal } ss.

I hereby certify that the within in-  
 strument was filed and recorded at  
 request of Magma Copper Co.

503220

Witness my hand and official seal  
 the day and year aforesaid.

WILLIAM S. TRUMAN

County Recorder

By Pauline C. Caldwell  
 Deputy Recorder

on OCT 31 1974

2:00 P.M. Docket

Dkt 765 PAGE 378 Fee \$1.00

Indexed	Photostat Compared	Blotted
<input checked="" type="checkbox"/>	<input checked="" type="checkbox"/>	<input checked="" type="checkbox"/>

MAP FILED IN A MC 62170

NOTICE IS HEREBY GIVEN That the PS 107 Mining Claim was located by Magma Copper Company, a Delaware Corporation on this 27th day of September, 1974, for mining purposes. Said claim is 1500 feet in length along the vein or deposit of mineral-bearing rock in place and 300 feet in width on each side of the center of said vein or deposit, from end to end of said claim. The general course of this claim is North and South and is situated in the Old Hat Mining District Pinal County, Arizona, in Section 31, T8S, R16E, G&SR B&M, and the NW corner is about 1500 feet north and 4800 feet east of the SW corner of said Section 31.

(Write on above lines the distance and direction the claim is from some permanent and natural object, such as a mountain, peak, stream, etc.)

This claim runs from the discovery monument, or stake on which the notice is posted, 50 feet in a North direction to the North center end monument, or stake, and 1450 feet in a South direction from the aforesaid monument, or stake, to the South center end monument or stake, and is also marked by two corner monuments, or stakes, at each end of said claim, one on each side of and 300 feet from the center end monuments, or stakes, making the claim in the form of a parallelogram.

RECEIVED  
B.L.M. AZ STATE OFFICE

SFP 4 1979

10:00 A.M.  
PHOENIX, ARIZONA

MAGMA COPPER COMPANY  
by M. H. White  
M. H. White, Agent  
Locator.

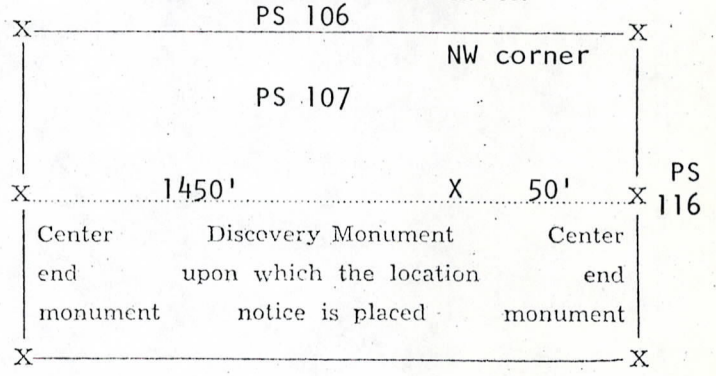
How to fill out a location notice:

NOTICE OF LOCATION

Notice is hereby given that the COPPER KING Mining Claim was located by JOHN DOE AND RICHARD ROE on this the 11th day of June 1946, for mining purposes. Said claim is 1500 feet in length along this vein or deposit of mineral-bearing rock in place, and 300 feet in width on each side of the center of said vein or deposit from end to end of claim. The general course of this claim is NORTH AND SOUTH and is situated in the WRIGHTON mining district SANTA CRUZ County, Arizona, about TWO MILES SOUTHEAST FROM ROCK PEAK. This claim runs from the discovery monument or stake, upon which the notice is posted, 750 feet in a SOUTHERLY direction to the SOUTHERLY center end monument, or stake, and 750 feet in a NORTHERLY direction from the aforesaid location monument, or stake, to the NORTHERLY center end monument, or stake, and is also marked by two corner monuments, or stakes, at each end of said claim, one on each side of and 300 feet from the center end monuments, or stakes, making claim in the form of a parallelogram.

JOHN DOE,  
RICHARD ROE,  
Locators.

How to fill out a location notice:



Stone monuments must be three feet high. Stakes must be four feet above ground and substantial, no thickness is specified.

You can record as soon as you locate if you desire to, and do your location work at any time within 90 days from date of location.

STATE OF ARIZONA }  
COUNTY OF Pinal } ss.

I hereby certify that the within instrument was filed and recorded at request of Magma Copper Co.

503231

Witness my hand and official seal the day and year aforesaid.

WILLIAM S. TRUMAN  
County Recorder

By Pauline C. Caldwell  
Deputy Recorder

on OCT 31 1974 at

2:00 P.M. Dock 765 PAGE 379

Fee \$1.00

Indexed	Photostat Compared	Blotted
<input checked="" type="checkbox"/>	<input checked="" type="checkbox"/>	<input checked="" type="checkbox"/>

MAP FILED IN A MC 62016



NOTICE IS HEREBY GIVEN That the PS 108 Mining Claim was located by Magma Copper Company, a Delaware Corporation on this 26th day of September, 1974, for mining purposes. Said claim is 1500 feet in length along the vein or deposit of mineral-bearing rock in place and 300 feet in width on each side of the center of said vein or deposit, from end to end of said claim. The general course of this claim is North and South and is situated in the Old Hat Mining District Pinal County, Arizona, in Section 31, T8S, R16E, G&SR B&M, and the SW corner is about 1500 feet north of the SW corner of said Section 31.

(Write on above lines the distance and direction the claim is from some permanent and natural object, such as a mountain, peak, stream, etc.)

This claim runs from the discovery monument, or stake on which the notice is posted, 50 feet in a South direction to the South center end monument, or stake, and 1450 feet in a North direction from the aforesaid monument, or stake, to the North center end monument or stake, and is also marked by two corner monuments, or stakes, at each end of said claim, one on each side of and 300 feet from the center end monuments, or stakes, making the claim in the form of a parallelogram.

RECEIVED  
B.L.M. AZ STATE OFFICE

SEP 4 1979

10:00 A.M.  
PHOENIX, ARIZONA

MAGMA COPPER COMPANY  
by [Signature]  
M. H. White, Agent  
Locator.

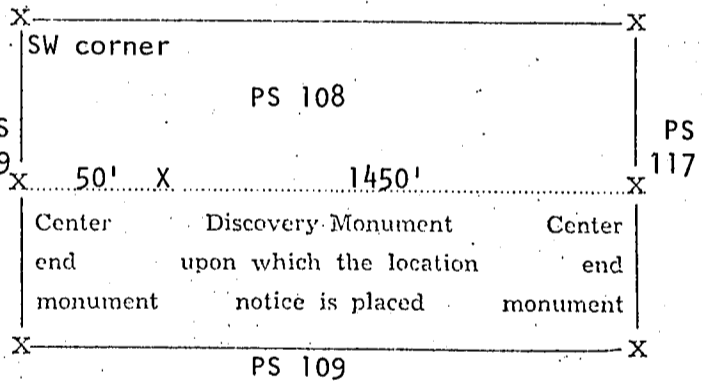
How to fill out a location notice:

NOTICE OF LOCATION

Notice is hereby given that the COPPER KING Mining Claim was located by JOHN DOE AND RICHARD ROE on this the 11th day of June, 1946, for mining purposes. Said claim is 1500 feet in length along this vein or deposit of mineral-bearing rock in place, and 300 feet in width on each side of the center of said vein or deposit from end to end of claim. The general course of this claim is NORTH AND SOUTH and is situated in the WRIGHTON mining district SANTA CRUZ County, Arizona, about TWO MILES SOUTHEAST FROM ROCK PEAK. This claim runs from the discovery monument or stake, upon which the notice is posted, 750 feet in a SOUTHERLY direction to the SOUTHERLY center end monument, or stake, and 750 feet in a NORTHERLY direction from the aforesaid location monument, or stake, to the NORTHERLY center end monument, or stake, and is also marked by two corner monuments, or stakes, at each end of said claim, one on each side of and 300 feet from the center end monuments, or stakes, making claim in the form of a parallelogram.

JOHN DOE,  
RICHARD ROE,  
Locators.

How to fill out a location notice:



Stone monuments must be three feet high. Stakes must be four feet above ground and substantial, no thickness is specified.

You can record as soon as you locate if you desire to, and do your location work at any time within 90 days from date of location.

STATE OF ARIZONA }  
COUNTY OF Pinal } ss.

503232

I hereby certify that the within instrument was filed and recorded at

request of Magma Copper Co.

Witness my hand and official seal the day and year aforesaid.

WILLIAM S. TRUMAN

County Recorder

By Louline C. Caldwell  
Deputy Recorder

on OCT 31 1974 at

2:00 P.M. Docket 765 PAGE 380

Fee \$1.00

Indexed	Photostated	Blotted
✓	✓	✓

MAP FILED IN A MC 62016

NOTICE IS HEREBY GIVEN That the PS 109 Mining Claim was located by Magma Copper Company, a Delaware Corporation on this 26th day of September, 1974, for mining purposes. Said claim is 1500 feet in length along the vein or deposit of mineral-bearing rock in place and 300 feet in width on each side of the center of said vein or deposit, from end to end of said claim. The general course of this claim is North and South and is situated in the Old Hat Mining District Pinal County, Arizona, in Section 31, T8S, R16E, G&SR B&M, and the SW corner is about 1500 feet north and 600 feet east of the SW corner of said Section 31.

(Write on above lines the distance and direction the claim is from some permanent and natural object, such as a mountain, peak, stream, etc.)

This claim runs from the discovery monument, or stake on which the notice is posted, 50 feet in a South direction to the South center end monument, or stake, and 1450 feet in a North direction from the aforesaid monument, or stake, to the North center end monument or stake, and is also marked by two corner monuments, or stakes, at each end of said claim, one on each side of and 300 feet from the center end monuments, or stakes, making the claim in the form of a parallelogram.

RECEIVED  
B.L.M. AZ STATE OFFICE  
SEP 4 1979  
10:00 A.M.  
PHOENIX, ARIZONA

MAGMA COPPER COMPANY  
by M. H. White  
M. H. White, Agent  
Locator.

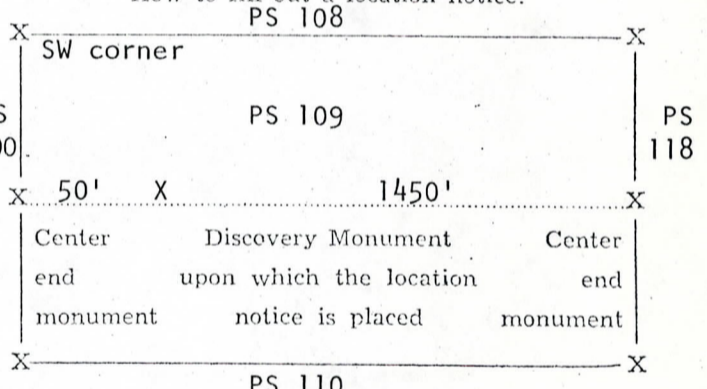
How to fill out a location notice:

NOTICE OF LOCATION

Notice is hereby given that the COPPER KING Mining Claim was located by JOHN DOE AND RICHARD ROE on this the 11th day of June 1946, for mining purposes. Said claim is 1500 feet in length along this vein or deposit of mineral-bearing rock in place, and 300 feet in width on each side of the center of said vein or deposit from end to end of claim. The general course of this claim is NORTH AND SOUTH and is situated in the WRIGHTON mining district SANTA CRUZ County, Arizona, about TWO MILES SOUTHEAST FROM ROCK PEAK. This claim runs from the discovery monument or stake, upon which the notice is posted 750 feet in a SOUTHERLY direction to the SOUTHERLY center end monument, or stake, and 750 feet in a NORTHERLY direction from the aforesaid location monument, or stake, to the NORTHERLY center end monument, or stake, and is also marked by two corner monuments, or stakes, at each end of said claim, one on each side of and 300 feet from the center end monuments, or stakes, making claim in the form of a parallelogram.

JOHN DOE,  
RICHARD ROE,  
Locators.

How to fill out a location notice:



Stone monuments must be three feet high. Stakes must be four feet above ground and substantial, no thickness is specified.

You can record as soon as you locate if you desire to, and do your location work at any time within 90 days from date of location.

STATE OF ARIZONA }  
COUNTY OF Pinal } ss.

503233

Witness my hand and official seal the day and year aforesaid.

WILLIAM S. TRUMAN

County Recorder

By Pauline C. Caldwell  
Deputy Recorder

I hereby certify that the within instrument was filed and recorded at

request of Magma Copper Co.

on OCT 2

2:00 P.M. DKT. 765 PAGE 381

Fee \$1.00

Indexed ✓	Photostat Compared ✓	Blotted ✓
--------------	----------------------------	--------------

MAP FILED IN A MC 62173

PS 110

Mining

NOTICE IS HEREBY GIVEN That the \_\_\_\_\_ Mining  
 Claim was located by \_\_\_\_\_ Magma Copper Company, A Delaware Corporation  
 on this 26th day of September, 1974, for mining purposes. Said claim  
 is 1500 feet in length along the vein or deposit of mineral-bearing rock in place and 300 feet in width on each  
 side of the center of said vein or deposit, from end to end of said claim. The general course of this claim is  
North and South  
 and is situated in the Old Hat Mining District  
Pinal County, Arizona, in Section 31, T8S, R16E,  
G&SR B&M, and the SW corner is about 1500 feet north and 1200 feet east  
of the SW corner of said Section 31.

(Write on above lines the distance and direction the claim is from some permanent and natural object, such  
 as a mountain, peak, stream, etc.)

This claim runs from the discovery monument, or stake on which the notice is posted, 50  
 feet in a South direction to the South center  
 end monument, or stake, and 1450 feet in a North  
 the aforesaid monument, or stake, to the North center end monument  
 or stake, and is also marked by two corner monuments, or stakes, at each end of said claim, one on each side  
 of and 300 feet from the center end monuments, or stakes, making the claim in the form of a parallelogram.

RECEIVED  
 B.L.M. AZ STATE OFFICE

SEP 4 1979

10:00 A.M.  
 PHOENIX, ARIZONA

MAGMA COPPER COMPANY

by

M. H. White, Agent

Locator.

How to fill out a location notice:

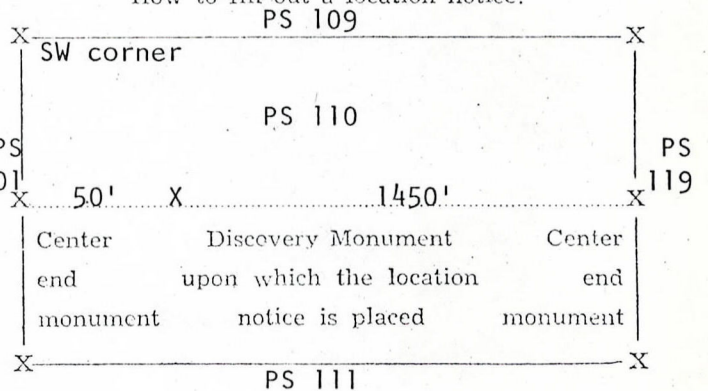
NOTICE OF LOCATION

Notice is hereby given that the COPPER KING  
 Mining Claim was located by JOHN DOE AND RICH-  
 ARD ROE on this the 11th day of June, 1946,  
 for mining purposes. Said claim is 1500 feet in length  
 along this vein or deposit of mineral-bearing rock in  
 place, and 300 feet in width on each side of the center  
 of said vein or deposit from end to end of claim. The  
 general course of this claim is NORTH AND SOUTH  
 and is situated in the WRIGHTON mining dis-  
 trict SANTA CRUZ County, Arizona, about TWO  
MILES SOUTHEAST FROM ROCK PEAK. This  
 claim runs from the discovery monument or stake,  
 upon which the notice is posted 750 feet in a  
SOUTHERLY direction to the SOUTHERLY center  
 end monument, or stake, and 750 feet in a  
NORTHERLY direction from the aforesaid location  
 monument, or stake, to the NORTHERLY center  
 end monument, or stake, and is also marked by two  
 corner monuments, or stakes, at each end of said  
 claim, one on each side of and 300 feet from the center  
 end monuments, or stakes, making claim in the form  
 of a parallelogram.

JOHN DOE,  
 RICHARD ROE,

Locators.

How to fill out a location notice:



Stone monuments must be three feet high. Stakes  
 must be four feet above ground and substantial, no  
 thickness is specified.

You can record as soon as you locate if you desire to,  
 and do your location work at any time within 90 days  
 from date of location.

STATE OF ARIZONA }  
 COUNTY OF Pinal } ss.

I hereby certify that the within in-  
 strument was filed and recorded at  
 request of Magma Copper Co.

503231

Witness my hand and official seal  
 the day and year aforesaid.

WILLIAM S. TRUMAN

County Recorder

By Pauline C. Caldwell  
 Deputy Recorder

on OCT 31 1974 at

Fee \$1.00

2:00 P.M. Docket DKT 765 PAGE 382

Indexed	Photostat Compared	Filed
✓	✓	✓

MAP FILED IN A MC 62016

NOTICE IS HEREBY GIVEN That the PS 111 Mining Claim was located by Magma Copper Company, a Delaware Corporation on this 26th day of September, 1974, for mining purposes. Said claim is 1500 feet in length along the vein or deposit of mineral-bearing rock in place and 300 feet in width on each side of the center of said vein or deposit, from end to end of said claim. The general course of this claim is North and South and is situated in the Old Hat Mining District Pinal County, Arizona, in Section 31, T8S, R16E, G&SR B&M, and the SW corner is about 1500 feet north and 1800 feet east of the SW corner of said Section 31.

(Write on above lines the distance and direction the claim is from some permanent and natural object, such as a mountain, peak, stream, etc.)

This claim runs from the discovery monument, or stake on which the notice is posted, 50 feet in a South direction to the South center end monument, or stake, and 1450 feet in a North direction from the aforesaid monument, or stake, to the North center end monument or stake, and is also marked by two corner monuments, or stakes, at each end of said claim, one on each side of and 300 feet from the center end monuments, or stakes, making the claim in the form of a parallelogram.

**RECEIVED  
B.L.M. AZ STATE OFFICE  
SEP 4 1979  
10:00 A.M.  
PHOENIX, ARIZONA**

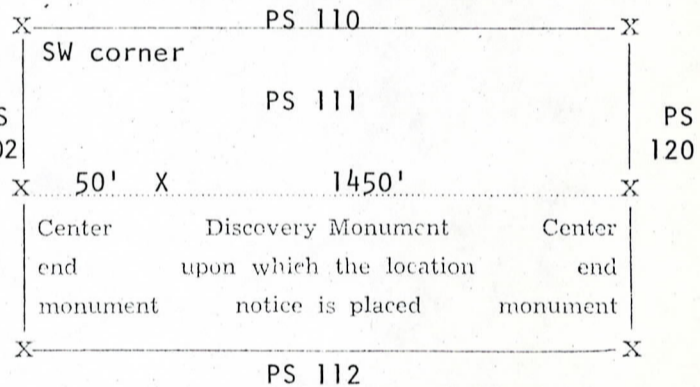
MAGMA COPPER COMPANY  
by M. H. White  
M. H. White, Agent  
Locator.

How to fill out a location notice:

**NOTICE OF LOCATION**  
Notice is hereby given that the COPPER KING Mining Claim was located by JOHN DOE AND RICHARD ROE on this the 11th day of June 1946, for mining purposes. Said claim is 1500 feet in length along this vein or deposit of mineral-bearing rock in place, and 300 feet in width on each side of the center of said vein or deposit from end to end of claim. The general course of this claim is NORTH AND SOUTH and is situated in the WRIGHTON mining district SANTA CRUZ County, Arizona, about TWO MILES SOUTHEAST FROM ROCK PEAK. This claim runs from the discovery monument or stake, upon which the notice is posted, 750 feet in a SOUTHERLY direction to the SOUTHERLY center end monument, or stake, and 750 feet in a NORTHERLY direction from the aforesaid location monument, or stake, to the NORTHERLY center end monument, or stake, and is also marked by two corner monuments, or stakes, at each end of said claim, one on each side of and 300 feet from the center end monuments, or stakes, making claim in the form of a parallelogram.

JOHN DOE,  
RICHARD ROE,  
Locators.

How to fill out a location notice:



Stone monuments must be three feet high. Stakes must be four feet above ground and substantial, no thickness is specified.

You can record as soon as you locate if you desire to, and do your location work at any time within 90 days from date of location.

STATE OF ARIZONA }  
COUNTY OF Pinal } ss.  
I hereby certify that the within instrument was filed and recorded at request of Magma Copper Co.

503235

Witness my hand and official seal the day and year aforesaid.

WILLIAM S. TRUMAN

County Recorder

By Pauline C. Caldwell  
Deputy Recorder

on OCT 31 1974 Dkt 765 PAGE 388

2:00 P.M. Docket

Fee \$1.00

Indexed	Photostat Compared	Blotted
<input checked="" type="checkbox"/>	<input type="checkbox"/>	<input checked="" type="checkbox"/>

MAP FILED IN A MC 62016

NOTICE OF LOCATION

A MC 62176

DKT 765 PAGE 384

NOTICE IS HEREBY GIVEN That the PS 112 Mining Claim was located by Magma Copper Company, a Delaware Corporation on this 26th day of September, 1974, for mining purposes. Said claim is 1500 feet in length along the vein or deposit of mineral-bearing rock in place and 300 feet in width on each side of the center of said vein or deposit, from end to end of said claim. The general course of this claim is North and South and is situated in the Old Hat Mining District Pinal County, Arizona, in Section 31, T8S, R16E, G&SR B&M, and the SW corner is about 1500 feet north and 2400 feet east of the SW corner of said Section 31.

(Write on above lines the distance and direction the claim is from some permanent and natural object, such as a mountain, peak, stream, etc.)

This claim runs from the discovery monument, or stake on which the notice is posted, 50 feet in a South direction to the South center end monument, or stake, and 1450 feet in a North direction from the aforesaid monument, or stake, to the North center end monument or stake, and is also marked by two corner monuments, or stakes, at each end of said claim, one on each side of and 300 feet from the center end monuments, or stakes, making the claim in the form of a parallelogram.

RECEIVED B.L.M. AZ STATE OFFICE

SEP 4 1979

10:00 A.M. PHOENIX, ARIZONA

MAGMA COPPER COMPANY

by M. H. White, Agent

Locator.

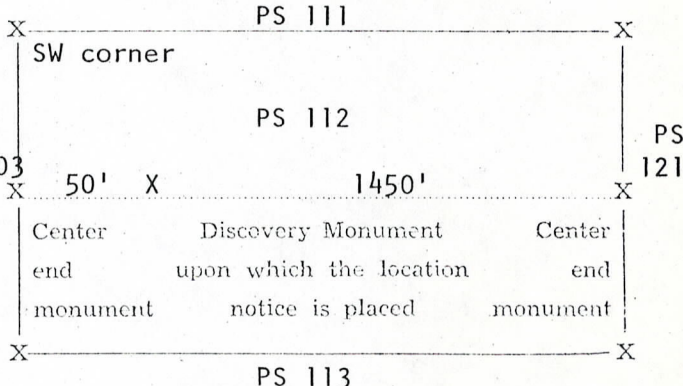
How to fill out a location notice

NOTICE OF LOCATION

Notice is hereby given that the COPPER KING Mining Claim was located by JOHN DOE AND RICHARD ROE on this the 11th day of June, 1946, for mining purposes. Said claim is 1500 feet in length along this vein or deposit of mineral-bearing rock in place, and 300 feet in width on each side of the center of said vein or deposit from end to end of claim. The general course of this claim is NORTH AND SOUTH and is situated in the WRIGHTON mining district SANTA CRUZ County, Arizona, about TWO MILES SOUTHEAST FROM ROCK PEAK. This claim runs from the discovery monument or stake, upon which the notice is posted, 750 feet in a SOUTHERLY direction to the SOUTHERLY center end monument, or stake, and 750 feet in a NORTHERLY direction from the aforesaid location monument, or stake, to the NORTHERLY center end monument, or stake, and is also marked by two corner monuments, or stakes, at each end of said claim, one on each side of and 300 feet from the center end monuments, or stakes, making claim in the form of a parallelogram.

JOHN DOE, RICHARD ROE, Locators.

How to fill out a location notice:



Stone monuments must be three feet high. Stakes must be four feet above ground and substantial, no thickness is specified.

You can record as soon as you locate if you desire to, and do your location work at any time within 90 days from date of location.

STATE OF ARIZONA

COUNTY OF Pinal

ss.

503236

Witness my hand and official seal the day and year aforesaid.

WILLIAM S. TRUMAN

County Recorder

By Pauline C. Caldwell Deputy Recorder

I hereby certify that the within instrument was filed and recorded at request of Magma Copper Co.

on OCT 31 1974 at

2:00 P.M., DKT 765 PAGE 384

Fee \$1.00

Table with 3 columns: Indexed (checked), Photostat Compared (checked), Blotted (2)

Page

MAP FILED IN A MC 62016

NOTICE OF LOCATION

A MC 62177

NOTICE IS HEREBY GIVEN That the PS 113 Mining Claim was located by Magma Copper Company, a Delaware Corporation on this 26th day of September, 1974, for mining purposes. Said claim is 1500 feet in length along the vein or deposit of mineral-bearing rock in place and 300 feet in width on each side of the center of said vein or deposit, from end to end of said claim. The general course of this claim is North and South and is situated in the Old Hat Mining District Pinal County, Arizona, in Section 31, T8S, R16E, G&SR B&M, and the SW corner is about 1500 feet north and 3000 feet east of the SW corner of said Section 31.

(Write on above lines the distance and direction the claim is from some permanent and natural object, such as a mountain, peak, stream, etc.)

This claim runs from the discovery monument, or stake on which the notice is posted, 50 feet in a South direction to the South center end monument, or stake; and 1450 feet in a North direction from the aforesaid monument, or stake, to the North center end monument or stake, and is also marked by two corner monuments, or stakes, at each end of said claim, one on each side of and 300 feet from the center end monuments, or stakes, making the claim in the form of a parallelogram.

RECEIVED  
B.L.M. AZ STATE OFFICE  
SEP 4 1979

MAGMA COPPER COMPANY

by M. H. White, Agent

Locator.

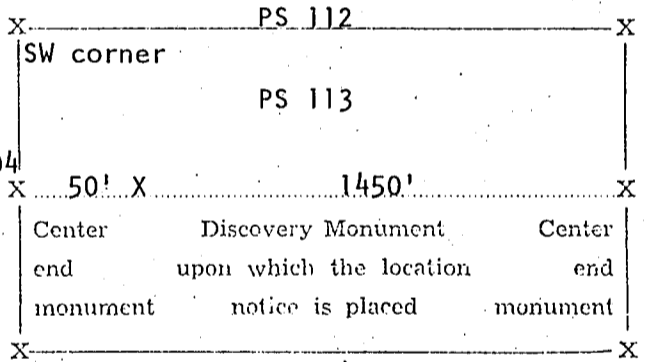
How to fill out a location notice:

10:00 A.M.  
PHOENIX, ARIZONA

NOTICE OF LOCATION

How to fill out a location notice:

Notice is hereby given that the COPPER KING Mining Claim was located by JOHN DOE AND RICHARD ROE on this the 11th day of June 1946, for mining purposes. Said claim is 1500 feet in length along this vein or deposit of mineral-bearing rock in place, and 300 feet in width on each side of the center of said vein or deposit from end to end of claim. The general course of this claim is NORTH AND SOUTH and is situated in the WRIGHTON mining district SANTA CRUZ County, Arizona, about TWO MILES SOUTHEAST FROM ROCK PEAK. This claim runs from the discovery monument or stake, upon which the notice is posted 750 feet in a SOUTHERLY direction to the SOUTHERLY center end monument, or stake, and 750 feet in a NORTHERLY direction from the aforesaid location monument, or stake, to the NORTHERLY center end monument, or stake, and is also marked by two corner monuments, or stakes, at each end of said claim, one on each side of and 300 feet from the center end monuments, or stakes, making claim in the form of a parallelogram.



JOHN DOE,  
RICHARD ROE,  
Locators.

Stone monuments must be three feet high. Stakes must be four feet above ground and substantial, no thickness is specified.

You can record as soon as you locate if you desire to, and do your location work at any time within 90 days from date of location.

STATE OF ARIZONA

COUNTY OF Pinal

ss.

I hereby certify that the within instrument was filed and recorded at

request of Magma Copper Co.

on OCT 31 1974

at

2:00 P.M. Doc # 755 PAGE 385

Page

503237

Witness my hand and official seal the day and year aforesaid.

WILLIAM S. TRUMAN

County Recorder

By Pauline C. Caldwell  
Deputy Recorder

Indexed	Photostat	Blotted
<input checked="" type="checkbox"/>	<input checked="" type="checkbox"/>	<input checked="" type="checkbox"/>

MAP FILED IN 622016

NOTICE OF LOCATION

A MC 62178

NOTICE IS HEREBY GIVEN That the PS 114 Mining Claim was located by Magma Copper Company, a Delaware Corporation on this 27th day of September, 1974, for mining purposes. Said claim is 1500 feet in length along the vein or deposit of mineral-bearing rock in place and 300 feet in width on each side of the center of said vein or deposit, from end to end of said claim. The general course of this claim is North and South and is situated in the Old Hat Mining District Pinal County, Arizona, in Section 31, T8S, R16E, G&SR B&M, and the SW corner is about 1500 feet north and 3600 feet east of the SW corner of said Section 31.

(Write on above lines the distance and direction the claim is from some permanent and natural object, such as a mountain, peak, stream, etc.)

This claim runs from the discovery monument, or stake on which the notice is posted, 50 feet in a South direction to the South center end monument, or stake, and 1450 feet in a North direction from the aforesaid monument, or stake, to the North center end monument or stake, and is also marked by two corner monuments, or stakes, at each end of said claim, one on each side of and 300 feet from the center end monuments, or stakes, making the claim in the form of a parallelogram.

RECEIVED B.L.M. AZ STATE OFFICE

SEP 4 1979

10:00 A.M. PHOENIX, ARIZONA

MAGMA COPPER COMPANY

by M. H. White M. H. White, Agent

Locator.

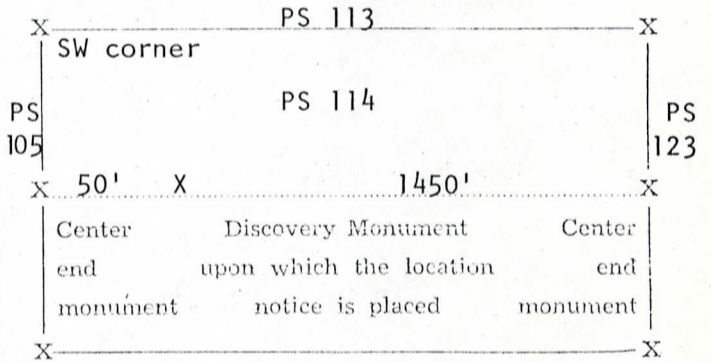
How to fill out a location notice:

NOTICE OF LOCATION

Notice is hereby given that the COPPER KING Mining Claim was located by JOHN DOE AND RICHARD ROE on this the 11th day of June 1946, for mining purposes. Said claim is 1500 feet in length along this vein or deposit of mineral-bearing rock in place, and 300 feet in width on each side of the center of said vein or deposit from end to end of claim. The general course of this claim is NORTH AND SOUTH and is situated in the WRIGHTON mining district SANTA CRUZ County, Arizona, about TWO MILES SOUTHEAST FROM ROCK PEAK. This claim runs from the discovery monument or stake, upon which the notice is posted 750 feet in a SOUTHERLY direction to the SOUTHERLY center end monument, or stake, and 750 feet in a NORTHERLY direction from the aforesaid location monument, or stake, to the NORTHERLY center end monument, or stake, and is also marked by two corner monuments, or stakes, at each end of said claim, one on each side of and 300 feet from the center end monuments, or stakes, making claim in the form of a parallelogram.

JOHN DOE, RICHARD ROE, Locators.

How to fill out a location notice:



Stone monuments must be three feet high. Stakes must be four feet above ground and substantial, no thickness is specified.

You can record as soon as you locate if you desire to, and do your location work at any time within 90 days from date of location.

STATE OF ARIZONA } COUNTY OF Pinal } ss.

503238

Witness my hand and official seal the day and year aforesaid. WILLIAM S. TRUMAN

I hereby certify that the within instrument was filed and recorded at request of Magma Copper Co.

County Recorder

By Pauline C. Caldwell Deputy Recorder

on OCT 31 1974 at 2:00 P.M. Docket DNT 765 PAGE 386 Fee \$1.00

Indexed <input checked="" type="checkbox"/>	Photostat Compared <input checked="" type="checkbox"/>	Blotted <input checked="" type="checkbox"/>
---	--	---

Page

MAP FILED IN A MC 62017





NOTICE IS HEREBY GIVEN That the PS 116 Mining Claim was located by Magma Copper Company, a Delaware Corporation on this 27th day of September, 1974, for mining purposes. Said claim is 1500 feet in length along the vein or deposit of mineral-bearing rock in place and 300 feet in width on each side of the center of said vein or deposit, from end to end of said claim. The general course of this claim is North and South and is situated in the Old Hat Mining District Pinal County, Arizona, in Section 31, T8S, R16E, G&SR B&M, and the SW corner is about 1500 feet north and 4800 feet east of the SW corner of said Section 31.

(Write on above lines the distance and direction the claim is from some permanent and natural object, such as a mountain, peak, stream, etc.)

This claim runs from the discovery monument, or stake on which the notice is posted, 50 feet in a South direction to the South center end monument, or stake, and 1450 feet in a North direction from the aforesaid monument, or stake, to the North center end monument or stake, and is also marked by two corner monuments, or stakes, at each end of said claim, one on each side of and 300 feet from the center end monuments, or stakes, making the claim in the form of a parallelogram.

RECEIVED  
B.L.M. AZ STATE OFFICE

MAGMA COPPER COMPANY

by M. H. White  
M. H. White, Agent

Locator.

SFP 4 1979

10:00 A.M.  
PHOENIX, ARIZONA

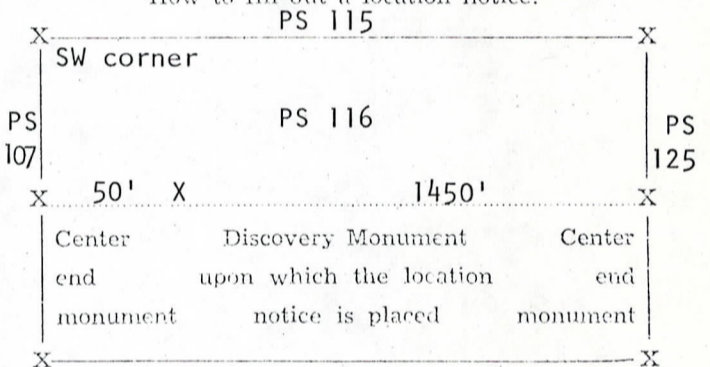
How to fill out a location notice:

NOTICE OF LOCATION

Notice is hereby given that the COPPER KING Mining Claim was located by JOHN DOE AND RICHARD ROE on this the 11th day of June 1946, for mining purposes. Said claim is 1500 feet in length along this vein or deposit of mineral-bearing rock in place, and 300 feet in width on each side of the center of said vein or deposit from end to end of claim. The general course of this claim is NORTH AND SOUTH and is situated in the WRIGHTON mining district SANTA CRUZ County, Arizona, about TWO MILES SOUTHEAST FROM ROCK PEAK. This claim runs from the discovery monument or stake, upon which the notice is posted 750 feet in a SOUTHERLY direction to the SOUTHERLY center end monument, or stake, and 750 feet in a NORTHERLY direction from the aforesaid location monument, or stake, to the NORTHERLY center end monument, or stake, and is also marked by two corner monuments, or stakes, at each end of said claim, one on each side of and 300 feet from the center end monuments, or stakes, making claim in the form of a parallelogram.

JOHN DOE,  
RICHARD ROE,  
Locators.

How to fill out a location notice:



Stone monuments must be three feet high. Stakes must be four feet above ground and substantial, no thickness is specified.

You can record as soon as you locate if you desire to, and do your location work at any time within 90 days from date of location.

STATE OF ARIZONA

COUNTY OF Pinal

ss.

503210

I hereby certify that the within instrument was filed and recorded at

request of Magma Copper Co.

on OCT 31 1974 at

2:00 P.M. Docket Dkt 765 PAGE 388

Page

Witness my hand and official seal the day and year aforesaid.

WILLIAM S. TRUMAN

County Recorder

By Pauline C. Caldwell  
Deputy Recorder

Indexed ✓	Photostat Copied ✓	Blotted ✓
--------------	--------------------------	--------------

MAP FILED IN P.M.C. 62016

NOTICE OF LOCATION

DKT 765 PAGE 389

A MC 62181

NOTICE IS HEREBY GIVEN That the PS 117 Mining Claim was located by Magma Copper Company, a Delaware Corporation on this 27th day of September, 1974, for mining purposes. Said claim is 1500 feet in length along the vein or deposit of mineral-bearing rock in place and 300 feet in width on each side of the center of said vein or deposit, from end to end of said claim. The general course of this claim is North and South and is situated in the Old Hat Mining District Pinal County, Arizona, in Section 31, T8S, R16E, G&SR B&M, and the NW corner is about 4500 feet north of the SW corner of said Section 31.

(Write on above lines the distance and direction the claim is from some permanent and natural object, such as a mountain, peak, stream, etc.)

This claim runs from the discovery monument, or stake on which the notice is posted, 50 feet in a North direction to the North center end monument, or stake, and 1450 feet in a South direction from the aforesaid monument, or stake, to the South center end monument or stake, and is also marked by two corner monuments, or stakes, at each end of said claim, one on each side of and 300 feet from the center end monuments, or stakes, making the claim in the form of a parallelogram.

RECEIVED B.L.M. AZ STATE OFFICE SEP 4 1979 10:00 A.M. PHOENIX, ARIZONA

MAGMA COPPER COMPANY

by M. H. White, Agent

Locator.

How to fill out a location notice.



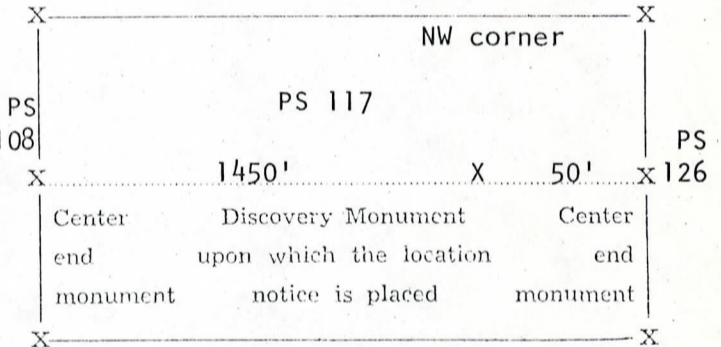
NOTICE OF LOCATION



Notice is hereby given that the COPPER KING Mining Claim was located by JOHN DOE AND RICHARD ROE on this the 11th day of June 1946, for mining purposes. Said claim is 1500 feet in length along this vein or deposit of mineral-bearing rock in place, and 300 feet in width on each side of the center of said vein or deposit from end to end of claim. The general course of this claim is NORTH AND SOUTH and is situated in the WRIGHTON mining district SANTA CRUZ County, Arizona, about TWO MILES SOUTHEAST FROM ROCK PEAK. This claim runs from the discovery monument or stake, upon which the notice is posted 750 feet in a SOUTHERLY direction to the SOUTHERLY center end monument, or stake, and 750 feet in a NORTHERLY direction from the aforesaid location monument, or stake, to the NORTHERLY center end monument, or stake, and is also marked by two corner monuments, or stakes, at each end of said claim, one on each side of and 300 feet from the center end monuments, or stakes, making claim in the form of a parallelogram.

JOHN DOE, RICHARD ROE, Locators.

How to fill out a location notice:



PS 118 Stone monuments must be three feet high. Stakes must be four feet above ground and substantial, no thickness is specified.

You can record as soon as you locate if you desire to, and do your location work at any time within 90 days from date of location.

STATE OF ARIZONA } COUNTY OF Pinal } ss.

I hereby certify that the within instrument was filed and recorded at request of Magma Copper Co.

on OCT 31 1974 at

2:00 P.M., Docket 765 PAGE 389

Page

503211

Witness my hand and official seal the day and year aforesaid.

WILLIAM S. TRUMAN

County Recorder

By Pauline C. Caldwell Deputy Recorder

Table with 3 columns: Indexed, Photostat, Blotted. All have checkmarks.

MAP FILED IN A MC 62181

NOTICE OF LOCATION

A MC 62182

DAKT 765 PAGE 390

NOTICE IS HEREBY GIVEN That the PS 118 Mining Claim was located by Magma Copper Company, a Delaware Corporation on this 27th day of September, 1974, for mining purposes. Said claim is 1500 feet in length along the vein or deposit of mineral-bearing rock in place and 300 feet in width on each side of the center of said vein or deposit, from end to end of said claim. The general course of this claim is North and South and is situated in the Old Hat Mining District Pinal County, Arizona, in Section 31, T8S, R16E, G&SR B&M, and the NW corner is about 4500 feet north and 600 feet east of the SW corner of said Section 31.

(Write on above lines the distance and direction the claim is from some permanent and natural object, such as a mountain, peak, stream, etc.)

This claim runs from the discovery monument, or stake on which the notice is posted, 50 feet in a North direction to the North center end monument, or stake, and 1450 feet in a South direction from the aforesaid monument, or stake, to the South center end monument or stake, and is also marked by two corner monuments, or stakes, at each end of said claim, one on each side of and 300 feet from the center end monuments, or stakes, making the claim in the form of a parallelogram.

RECEIVED B.L.M. AZ STATE OFFICE

SEP 4 1979

10:00 A.M. PHOENIX, ARIZONA

MAGMA COPPER COMPANY

by M. H. White, Agent

Locator.

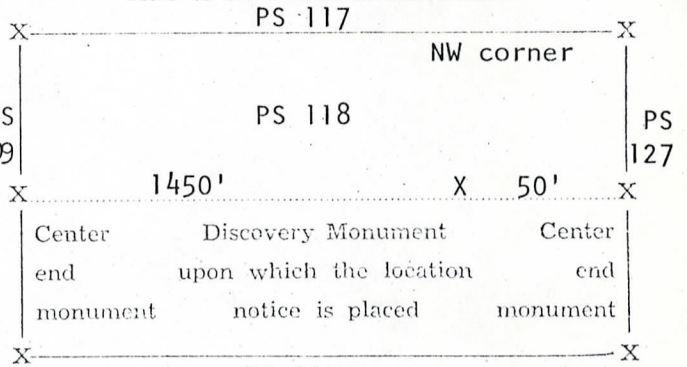
How to fill out a location notice:

NOTICE OF LOCATION

Notice is hereby given that the COPPER KING Mining Claim was located by JOHN DOE AND RICHARD ROE on this the 11th day of June, 1946, for mining purposes. Said claim is 1500 feet in length along this vein or deposit of mineral-bearing rock in place, and 300 feet in width on each side of the center of said vein or deposit from end to end of claim. The general course of this claim is NORTH AND SOUTH and is situated in the WRIGHTON mining district SANTA CRUZ County, Arizona, about TWO MILES SOUTHEAST FROM ROCK PEAK. This claim runs from the discovery monument or stake, upon which the notice is posted, 750 feet in a SOUTHERLY direction to the SOUTHERLY center end monument, or stake, and 750 feet in a NORTHERLY direction from the aforesaid location monument, or stake, to the NORTHERLY center end monument, or stake, and is also marked by two corner monuments, or stakes, at each end of said claim, one on each side of and 300 feet from the center end monuments, or stakes, making claim in the form of a parallelogram.

JOHN DOE, RICHARD ROE, Locators.

How to fill out a location notice:



Stone monuments must be three feet high. Stakes must be four feet above ground and substantial, no thickness is specified.

You can record as soon as you locate if you desire to, and do your location work at any time within 90 days from date of location.

STATE OF ARIZONA

COUNTY OF Pinal

ss.

503242

Witness my hand and official seal the day and year aforesaid.

WILLIAM S. TRUMAN

County Recorder

I hereby certify that the within instrument was filed and recorded at

request of Magma Copper Co.

By Pauline C. Caldwell Deputy Recorder

on OCT 31 1974

at

2:00 P.M., Docket DAKT 765 PAGE 390

Fee \$1.00

Table with 3 columns: Indexed (checked), Photostat Compared (checked), Blotted (2)

Page

MAP FILED IN 622016

NOTICE IS HEREBY GIVEN That the PS 119 Mining Claim was located by Magma Copper Company, a Delaware Corporation on this 27th day of September, 1974, for mining purposes. Said claim is 1500 feet in length along the vein or deposit of mineral-bearing rock in place and 300 feet in width on each side of the center of said vein or deposit, from end to end of said claim. The general course of this claim is North and South and is situated in the Old Hat Mining District Pinal County, Arizona, in Section 31, T8S, R16E, G&SR B&M, and the NW corner is about 4500 feet north and 1200 feet east of the SW corner of said Section 31.

(Write on above lines the distance and direction the claim is from some permanent and natural object, such as a mountain, peak, stream, etc.)

This claim runs from the discovery monument, or stake on which the notice is posted, 50 feet in a North direction to the North center end monument, or stake, and 1450 feet in a South direction from the aforesaid monument, or stake, to the South center end monument or stake, and is also marked by two corner monuments, or stakes, at each end of said claim, one on each side of and 300 feet from the center end monuments, or stakes, making the claim in the form of a parallelogram.

**RECEIVED  
B.L.M. AZ STATE OFFICE**

**SEP 4 1979**

**10:00 A.M.  
PHOENIX, ARIZONA**

MAGMA COPPER COMPANY

by M. H. White

M. H. White, Agent

Locator.

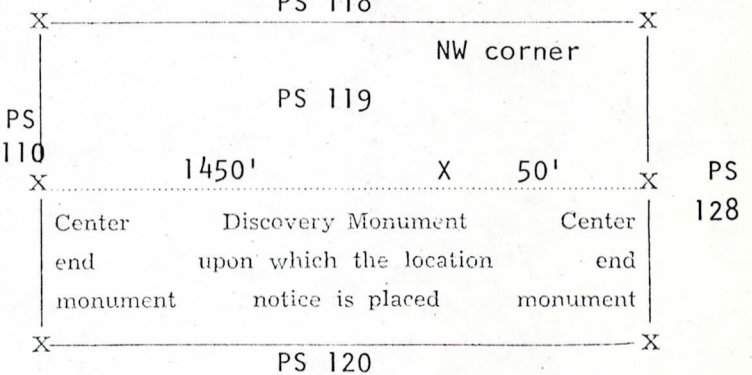
How to fill out a location notice:

NOTICE OF LOCATION

Notice is hereby given that the COPPER KING Mining Claim was located by JOHN DOE AND RICHARD ROE on this the 11th day of June 1946, for mining purposes. Said claim is 1500 feet in length along this vein or deposit of mineral-bearing rock in place, and 300 feet in width on each side of the center of said vein or deposit from end to end of claim. The general course of this claim is NORTH AND SOUTH and is situated in the WRIGHTON mining district SANTA CRUZ County, Arizona, about TWO MILES SOUTHEAST FROM ROCK PEAK. This claim runs from the discovery monument or stake, upon which the notice is posted 750 feet in a SOUTHERLY direction to the SOUTHERLY center end monument, or stake, and 750 feet in a NORTHERLY direction from the aforesaid location monument, or stake, to the NORTHERLY center end monument, or stake, and is also marked by two corner monuments, or stakes, at each end of said claim, one on each side of and 300 feet from the center end monuments, or stakes, making claim in the form of a parallelogram.

JOHN DOE,  
RICHARD ROE, Locators.

How to fill out a location notice:



Stone monuments must be three feet high. Stakes must be four feet above ground and substantial, no thickness is specified.

You can record as soon as you locate if you desire to, and do your location work at any time within 90 days from date of location.

STATE OF ARIZONA }  
COUNTY OF Pinal } ss.

I hereby certify that the within instrument was filed and recorded at request of Magma Copper Co.

on OCT 31 1974 at

2:00 P.M. Dkt No 765 PAGE 391

Page

503213

Fee \$1.00

Witness my hand and official seal the day and year aforesaid.

WILLIAM S. TRUMAN

County Recorder

By Pauline C. Caldwell  
Deputy Recorder

Indexed	Photostat Compared	Blotted
✓	✓	✓

MAP FILED IN 62016

NOTICE IS HEREBY GIVEN That the PS 120 Mining Claim was located by Magma Copper Company, a Delaware Corporation on this 27th day of September, 19 74, for mining purposes. Said claim is 1500 feet in length along the vein or deposit of mineral-bearing rock in place and 300 feet in width on each side of the center of said vein or deposit, from end to end of said claim. The general course of this claim is North and South and is situated in the Old Hat Mining District Pinal County, Arizona, in Section 31, T8S, R16E, G&SR B&M, and the NW corner is about 4500 feet north and 1800 feet east of the SW corner of said Section 31.

(Write on above lines the distance and direction the claim is from some permanent and natural object, such as a mountain, peak, stream, etc.)

This claim runs from the discovery monument, or stake on which the notice is posted, 50 feet in a North direction to the North center end monument, or stake, and 1450 feet in a South direction from the aforesaid monument, or stake, to the South center end monument or stake, and is also marked by two corner monuments, or stakes, at each end of said claim, one on each side of and 300 feet from the center end monuments, or stakes, making the claim in the form of a parallelogram.

RECEIVED  
B.L.M. AZ STATE OFFICE

SEP 4 1979

10:00 A.M.  
PHOENIX, ARIZONA

MAGMA COPPER COMPANY.

by M. H. White, Agent

Locator.

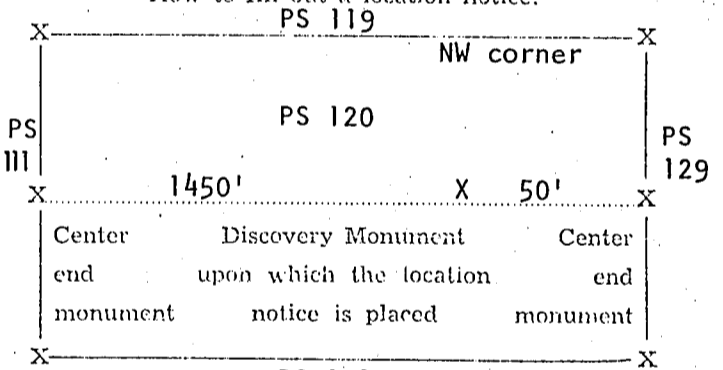
How to fill out a location notice:  
PHOENIX, ARIZONA

NOTICE OF LOCATION

Notice is hereby given that the COPPER KING Mining Claim was located by JOHN DOE AND RICHARD ROE on this the 11th day of June 1946, for mining purposes. Said claim is 1500 feet in length along this vein or deposit of mineral-bearing rock in place, and 300 feet in width on each side of the center of said vein or deposit from end to end of claim. The general course of this claim is NORTH AND SOUTH and is situated in the WRIGHTON mining district SANTA CRUZ County, Arizona, about TWO MILES SOUTHEAST FROM ROCK PEAK. This claim runs from the discovery monument or stake, upon which the notice is posted 750 feet in a SOUTHERLY direction to the SOUTHERLY center end monument, or stake, and 750 feet in a NORTHERLY direction from the aforesaid location monument, or stake, to the NORTHERLY center end monument, or stake, and is also marked by two corner monuments, or stakes, at each end of said claim, one on each side of and 300 feet from the center end monuments, or stakes, making claim in the form of a parallelogram.

JOHN DOE,  
RICHARD ROE,  
Locators.

How to fill out a location notice:



Stone monuments must be three feet high. Stakes must be four feet above ground and substantial, no thickness is specified.

You can record as soon as you locate if you desire to, and do your location work at any time within 90 days from date of location.

STATE OF ARIZONA

COUNTY OF Pinal

503214

I hereby certify that the within instrument was filed and recorded at

request of Magma Copper Co.

Witness my hand and official seal the day and year aforesaid.  
WILLIAM S. TRUMAN

County Recorder

By Pauline C. Caldwell  
Deputy Recorder

on OCT 31 1974

2:00 P M., Docket DKT 765 PAGE 392 Fee \$1.00

Indexed <input checked="" type="checkbox"/>	Photostatic Compared <input checked="" type="checkbox"/>	Blotted <input checked="" type="checkbox"/>
---	--	---

MAP FILED IN 62016  
A.M.C.

NOTICE OF LOCATION

A MC 62185

NOTICE IS HEREBY GIVEN That the PS 121 Mining Claim was located by Magma Copper Company, a Delaware Corporation on this 30th day of September, 1974, for mining purposes. Said claim is 1500 feet in length along the vein or deposit of mineral-bearing rock in place and 300 feet in width on each side of the center of said vein or deposit, from end to end of said claim. The general course of this claim is North and South and is situated in the Old Hat Mining District Pinal County, Arizona, in Section 31, T8S, R16E, G&SR B&M, and the NW corner is about 4500 feet north and 2400 feet east of the SW corner of said Section 31.

(Write on above lines the distance and direction the claim is from some permanent and natural object, such as a mountain, peak, stream, etc.)  
 This claim runs from the discovery monument, or stake on which the notice is posted, 50 feet in a North direction to the North center end monument, or stake, and 1450 feet in a South direction from the aforesaid monument, or stake, to the South center end monument, or stake, and is also marked by two corner monuments, or stakes, at each end of said claim, one on each side of and 300 feet from the center end monuments, or stakes, making the claim in the form of a parallelogram.

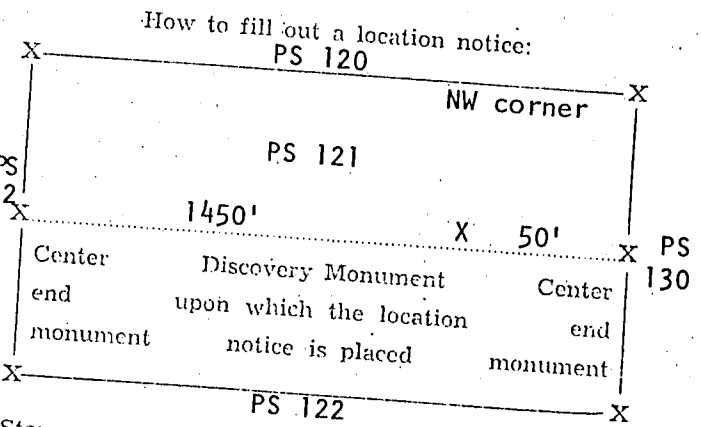
RECEIVED  
 B.L.M. AZ STATE OFFICE  
 SEP 4 1979

MAGMA COPPER COMPANY  
 by M. H. White  
 M. H. White, Agent  
 Locator.

How to fill out a location notice:  
 PHOENIX, ARIZONA  
 10:00 A.M.

NOTICE OF LOCATION  
 Notice is hereby given that the COPPER KING Mining Claim was located by JOHN DOE AND RICHARD ROE on this the 11th day of June 1946, for mining purposes. Said claim is 1500 feet in length along this vein or deposit of mineral-bearing rock in place, and 300 feet in width on each side of the center of said vein or deposit from end to end of claim. The general course of this claim is NORTH AND SOUTH and is situated in the WRIGHTON mining district SANTA CRUZ County, Arizona, about TWO MILES SOUTHEAST FROM ROCK PEAK. This claim runs from the discovery monument or stake, upon which the notice is posted 750 feet in a SOUTHERLY direction to the SOUTHERLY center end monument, or stake, and 750 feet in a NORTHERLY direction from the aforesaid location end monument, or stake, to the NORTHERLY center end monument, or stake, and is also marked by two corner monuments, or stakes, at each end of said claim, one on each side of and 300 feet from the center end monuments, or stakes, making claim in the form of a parallelogram.

JOHN DOE,  
RICHARD ROE,  
 Locators.



Stone monuments must be three feet high. Stakes must be four feet above ground and substantial, no thickness is specified.  
 You can record as soon as you locate if you desire to, and do your location work at any time within 90 days from date of location.

STATE OF ARIZONA  
 COUNTY OF Pinal } ss.  
 I hereby certify that the within instrument was filed and recorded at request of Magma Copper Co.

503215

Witness my hand and official seal the day and year aforesaid.

WILLIAM S. TRUMAN  
 County Recorder

By Pauline C. Caldwell  
 Deputy Recorder

on OCT 31 1974

DNT 765 PAGE 393 Fee \$1.00

Indexed <input checked="" type="checkbox"/>	Photostat Compared <input checked="" type="checkbox"/>	Plotted <input checked="" type="checkbox"/>
---	--	---

MAP FILED IN MC 62016

NOTICE OF LOCATION

A MC 62186

NOTICE IS HEREBY GIVEN That the PS 122 Mining Claim was located by Magma Copper Company, a Delaware Corporation on this 30th day of September, 1974, for mining purposes. Said claim is 1500 feet in length along the vein or deposit of mineral-bearing rock in place and 300 feet in width on each side of the center of said vein or deposit, from end to end of said claim. The general course of this claim is North and South and is situated in the Old Hat Mining District Pinal County, Arizona, in Section 31, T8S, R16E, G&SR B&M, and the NW corner is about 4500 feet north and 3000 feet east of the SW corner of said Section 31.

(Write on above lines the distance and direction the claim is from some permanent and natural object, such as a mountain, peak, stream, etc.)

This claim runs from the discovery monument, or stake on which the notice is posted, 50 feet in a North direction to the North center end monument, or stake, and 1450 feet in a South direction from the aforesaid monument, or stake, to the South center end monument or stake, and is also marked by two corner monuments, or stakes, at each end of said claim, one on each side of and 300 feet from the center end monuments, or stakes, making the claim in the form of a parallelogram.

**RECEIVED**  
**B.L.M. AZ STATE OFFICE**  
**SEP 4 1979**  
**10:00 A.M.**  
**PHOENIX, ARIZONA**

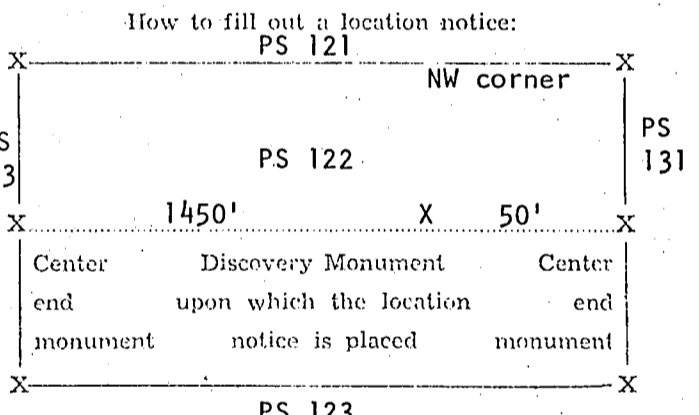
MAGMA COPPER COMPANY  
 by M. H. White  
 M. H. White, Agent  
 Locator.

How to fill out a location notice:

**NOTICE OF LOCATION**

Notice is hereby given that the COPPER KING Mining Claim was located by JOHN DOE AND RICHARD ROE on this the 11th day of June, 1946, for mining purposes. Said claim is 1500 feet in length along this vein or deposit of mineral-bearing rock in place, and 300 feet in width on each side of the center of said vein or deposit from end to end of claim. The general course of this claim is NORTH AND SOUTH and is situated in the WRIGHTON mining district, SANTA CRUZ County, Arizona, about TWO MILES SOUTHEAST FROM ROCK PEAK. This claim runs from the discovery monument or stake, upon which the notice is posted, 750 feet in a SOUTHERLY direction to the SOUTHERLY center end monument, or stake, and 750 feet in a NORTHERLY direction from the aforesaid location monument, or stake, to the NORTHERLY center end monument, or stake, and is also marked by two corner monuments, or stakes, at each end of said claim, one on each side of and 300 feet from the center end monuments, or stakes, making claim in the form of a parallelogram.

JOHN DOE,  
RICHARD ROE,  
 Locators.



Stone monuments must be three feet high. Stakes must be four feet above ground and substantial, no thickness is specified.

You can record as soon as you locate if you desire to, and do your location work at any time within 90 days from date of location.

STATE OF ARIZONA  
 COUNTY OF Pinal

I hereby certify that the within instrument was filed and recorded at request of Magma Copper Co.

on OCT 31 1974 at 2:00 P.M. Docket

Page 2

503216

Witness my hand and official seal the day and year aforesaid.

WILLIAM S. TRUMAN  
 County Recorder

By Pauline C. Caldwell  
 Deputy Recorder

Indexed <input checked="" type="checkbox"/>	Photostat Compared <input checked="" type="checkbox"/>	Blotted <input checked="" type="checkbox"/>
---	--	---

MAP FILED IN A MC 622016

NOTICE OF LOCATION

A MC 62187

NOTICE IS HEREBY GIVEN That the PS 123 Mining Claim was located by Magma Copper Company, a Delaware Corporation on this 30th day of September, 1974, for mining purposes. Said claim is 1500 feet in length along the vein or deposit of mineral-bearing rock in place and 300 feet in width on each side of the center of said vein or deposit, from end to end of said claim. The general course of this claim is North and South and is situated in the Old Hat Mining District Pinal County, Arizona, in Section 31, T8S, R16E, G&SR B&M, and the NW corner is about 4500 feet north and 3600 feet east of the SW corner of said Section 31.

(Write on above lines the distance and direction the claim is from some permanent and natural object, such as a mountain, peak, stream, etc.)

This claim runs from the discovery monument, or stake on which the notice is posted, 50 feet in a North direction to the North center end monument, or stake, and 1450 feet in a South direction from the aforesaid monument, or stake, to the South center end monument or stake, and is also marked by two corner monuments, or stakes, at each end of said claim, one on each side of and 300 feet from the center end monuments, or stakes, making the claim in the form of a parallelogram.

RECEIVED  
B.L.M. AZ STATE OFFICE  
SEP 4 1979

MAGMA COPPER COMPANY

by

M. H. White, Agent

Locator.

How to fill out a location notice:

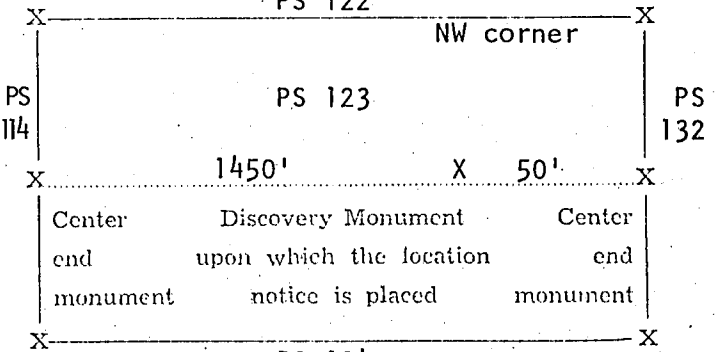
10:00 A.M.  
PHOENIX, ARIZONA

NOTICE OF LOCATION

Notice is hereby given that the COPPER KING Mining Claim was located by JOHN DOE AND RICHARD ROE on this the 11th day of June 1946, for mining purposes. Said claim is 1500 feet in length along this vein or deposit of mineral-bearing rock in place, and 300 feet in width on each side of the center of said vein or deposit from end to end of claim. The general course of this claim is NORTH AND SOUTH and is situated in the WRIGHTON mining district SANTA CRUZ County, Arizona, about TWO MILES SOUTHEAST FROM ROCK PEAK. This claim runs from the discovery monument or stake, upon which the notice is posted, 750 feet in a SOUTHERLY direction to the SOUTHERLY center end monument, or stake, and 750 feet in a NORTHERLY direction from the aforesaid location monument, or stake, to the NORTHERLY center end monument, or stake, and is also marked by two corner monuments, or stakes, at each end of said claim, one on each side of and 300 feet from the center end monuments, or stakes, making claim in the form of a parallelogram.

JOHN DOE,  
RICHARD ROE,  
Locators.

How to fill out a location notice:



Stone monuments must be three feet high. Stakes must be four feet above ground and substantial, no thickness is specified.

You can record as soon as you locate if you desire to, and do your location work at any time within 90 days from date of location.

STATE OF ARIZONA

COUNTY OF Pinal } ss.

503217

I hereby certify that the within instrument was filed and recorded at

request of Magma Copper Co.

Witness my hand and official seal the day and year aforesaid.

WILLIAM S. TRUMAN

County Recorder

By Pauline C. Caldwell  
Deputy Recorder

on OCT 31 1974 at

2:00 P.M. Docket

Fee \$1.00

Indexed	Photostat Compared	Blotted
<input checked="" type="checkbox"/>	<input checked="" type="checkbox"/>	<input checked="" type="checkbox"/>

Page

MAP FILED IN MC 62016



# NOTICE OF LOCATION

A MC 62188

NOTICE IS HEREBY GIVEN That the PS 124 Mining Claim was located by Magma Copper Company, a Delaware Corporation on this 30th day of September, 1974, for mining purposes. Said claim is 1500 feet in length along the vein or deposit of mineral-bearing rock in place and 300 feet in width on each side of the center of said vein or deposit, from end to end of said claim. The general course of this claim is North and South and is situated in the Old Hat Mining District Pinal County, Arizona, in Section 31, T8S, R16E, G&SR B&M, and the NW corner is about 4500 feet north and 4200 feet east of the SW corner of said Section 31.

(Write on above lines the distance and direction the claim is from some permanent and natural object, such as a mountain, peak, stream, etc.)

This claim runs from the discovery monument, or stake on which the notice is posted, 50 feet in a North direction to the North center end monument, or stake, and 1450 feet in a South direction from the aforesaid monument, or stake, to the South center end monument or stake, and is also marked by two corner monuments, or stakes, at each end of said claim, one on each side of and 300 feet from the center end monuments, or stakes, making the claim in the form of a parallelogram.

**RECEIVED**  
**B.L.M. AZ STATE OFFICE**  
**SEP 4 1979**

MAGMA COPPER COMPANY

by M. H. White, Agent

Locator.

How to fill out a location notice:

**10:00 A.M.**  
**PHOENIX, ARIZONA**

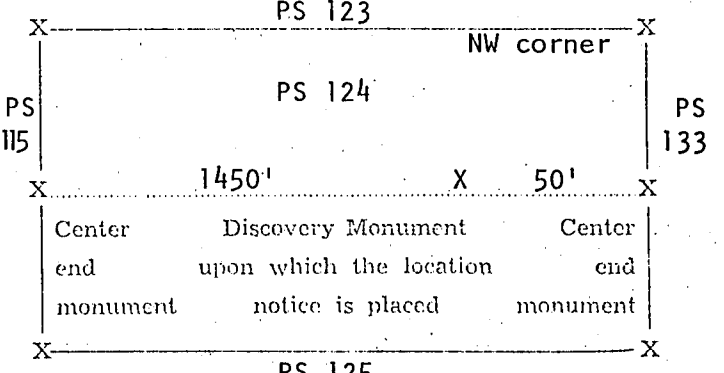
**NOTICE OF LOCATION**

Notice is hereby given that the COPPER KING Mining Claim was located by JOHN DOE AND RICHARD ROE on this the 11th day of June 1946, for mining purposes. Said claim is 1500 feet in length along this vein or deposit of mineral-bearing rock in place, and 300 feet in width on each side of the center of said vein or deposit from end to end of claim. The general course of this claim is NORTH AND SOUTH and is situated in the WRIGHTON mining district SANTA CRUZ County, Arizona, about TWO MILES SOUTHEAST FROM ROCK PEAK. This claim runs from the discovery monument or stake, upon which the notice is posted 750 feet in a SOUTHERLY direction to the SOUTHERLY center end monument, or stake, and 750 feet in a NORTHERLY direction from the aforesaid location monument, or stake, to the NORTHERLY center end monument, or stake, and is also marked by two corner monuments, or stakes, at each end of said claim, one on each side of and 300 feet from the center end monuments, or stakes, making claim in the form of a parallelogram.

JOHN DOE,  
RICHARD ROE,

Locators.

How to fill out a location notice:



Stone monuments must be three feet high. Stakes must be four feet above ground and substantial, no thickness is specified.

You can record as soon as you locate if you desire to, and do your location work at any time within 90 days from date of location.

STATE OF ARIZONA

COUNTY OF Pinal

ss.

503218

I hereby certify that the within instrument was filed and recorded at

request of Magma Copper Co.

Witness my hand and official seal the day and year aforesaid.

WILLIAM S. TRUMAN

County Recorder

By Pauline C. Caldwell  
Deputy Recorder

on OCT 31 1974

DKT 765 PAGE 396

Fee \$1.00

2:00 P.M. Doekel

Indexed	Right to stay	Blotted
<input checked="" type="checkbox"/>	<input checked="" type="checkbox"/>	<input checked="" type="checkbox"/>

MAP FILED IN A MC 62016

NOTICE OF LOCATION

NOTICE IS HEREBY GIVEN That the PS 125 Mining Claim was located by Magma Copper Company, a Delaware Corporation on this 30th day of September, 1974, for mining purposes. Said claim is 1500 feet in length along the vein or deposit of mineral-bearing rock in place and 300 feet in width on each side of the center of said vein or deposit, from end to end of said claim. The general course of this claim is North and South and is situated in the Old Hat Mining District Pinal County, Arizona, in Section 31, T8S, R16E, G&SR B&M, and the NW corner is about 4500 feet north and 4800 feet east of the SW corner of said Section 31.

(Write on above lines the distance and direction the claim is from some permanent and natural object, such as a mountain, peak, stream, etc.)

This claim runs from the discovery monument, or stake on which the notice is posted, 50 feet in a North direction to the North center end monument, or stake, and 1450 feet in a South direction from the aforesaid monument, or stake, to the South center end monument or stake, and is also marked by two corner monuments, or stakes, at each end of said claim, one on each side of and 300 feet from the center end monuments, or stakes, making the claim in the form of a parallelogram.

**RECEIVED**  
**B.L.M. AZ STATE OFFICE**  
**SEP 4 1979**  
**10:00 A.M.**  
**PHOENIX, ARIZONA**

MAGMA COPPER COMPANY

by M. H. White, Agent

Locator.

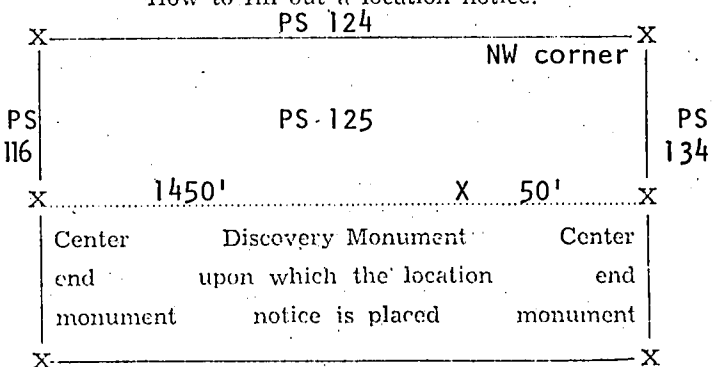
How to fill out a location notice:

**NOTICE OF LOCATION**

Notice is hereby given that the COPPER KING Mining Claim was located by JOHN DOE AND RICHARD ROE on this the 11th day of June 1946, for mining purposes. Said claim is 1500 feet in length along this vein or deposit of mineral-bearing rock in place, and 300 feet in width on each side of the center of said vein or deposit from end to end of claim. The general course of this claim is NORTH AND SOUTH and is situated in the WRIGHTON mining district SANTA CRUZ County, Arizona, about TWO MILES SOUTHEAST FROM ROCK PEAK. This claim runs from the discovery monument or stake, upon which the notice is posted 750 feet in a SOUTHERLY direction to the SOUTHERLY center end monument, or stake, and 750 feet in a NORTHERLY direction from the aforesaid location monument, or stake, to the NORTHERLY center end monument, or stake, and is also marked by two corner monuments, or stakes, at each end of said claim, one on each side of and 300 feet from the center end monuments, or stakes, making claim in the form of a parallelogram.

JOHN DOE,  
RICHARD ROE,  
Locators.

How to fill out a location notice:



Stone monuments must be three feet high. Stakes must be four feet above ground and substantial, no thickness is specified.

You can record as soon as you locate if you desire to, and do your location work at any time within 90 days from date of location.

STATE OF ARIZONA

COUNTY OF Pinal

ss.

503219

I hereby certify that the within instrument was filed and recorded at

request of Magma Copper Co.

on OCT 31 1974

2:00 P.M. DKT 765 PAGE 397

Witness my hand and official seal the day and year aforesaid.

WILLIAM S. TRUMAN

County Recorder

By Laurine C. Caldwell  
Deputy Recorder

Indexed	Photostat	Blotted
✓	✓	✓

MAP FILED IN A MC 62016

NOTICE IS HEREBY GIVEN That the PS 126 Mining Claim was located by Magma Copper Company, a Delaware Corporation on this 27th day of September, 1974, for mining purposes. Said claim is 1500 feet in length along the vein or deposit of mineral-bearing rock in place and 300 feet in width on each side of the center of said vein or deposit, from end to end of said claim. The general course of this claim is North and South and is situated in the Old Hat Mining District Pinal County, Arizona, in Sections 30 and 31, T8S, R16E, G&SR B&M, and the SW corner is about 4500 feet north of the SW corner of said Section 31.

(Write on above lines the distance and direction the claim is from some permanent and natural object, such as a mountain, peak, stream, etc.)

This claim runs from the discovery monument, or stake on which the notice is posted, 50 feet in a South direction to the South center end monument, or stake, and 1450 feet in a North direction from the aforesaid monument, or stake, to the North center end monument or stake, and is also marked by two corner monuments, or stakes, at each end of said claim, one on each side of and 300 feet from the center end monuments, or stakes, making the claim in the form of a parallelogram.

RECEIVED  
B.L.M. AZ STATE OFFICE

SEP 4 1979

10:00 A.M.  
PHOENIX, ARIZONA

MAGMA COPPER COMPANY,

by M. H. White, Agent

Locator.

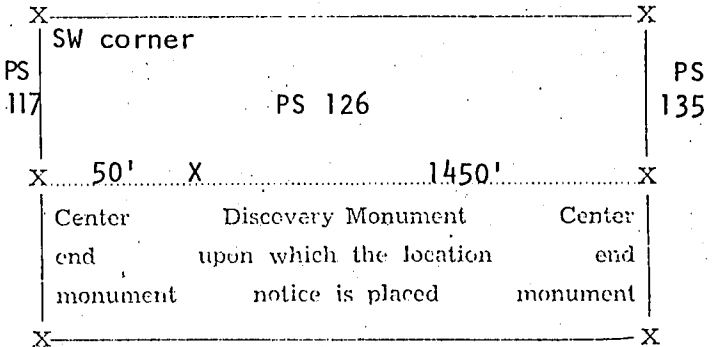
How to fill out a location notice:

NOTICE OF LOCATION

Notice is hereby given that the COPPER KING Mining Claim was located by JOHN DOE AND RICHARD ROE on this the 11th day of June, 1946, for mining purposes. Said claim is 1500 feet in length along this vein or deposit of mineral-bearing rock in place, and 300 feet in width on each side of the center of said vein or deposit from end to end of claim. The general course of this claim is NORTH AND SOUTH and is situated in the WRIGHTON mining district SANTA CRUZ County, Arizona, about TWO MILES SOUTHEAST FROM ROCK PEAK. This claim runs from the discovery monument or stake, upon which the notice is posted 750 feet in a SOUTHERLY direction to the SOUTHERLY center end monument, or stake, and 750 feet in a NORTHERLY direction from the aforesaid location monument, or stake, to the NORTHERLY center end monument, or stake, and is also marked by two corner monuments, or stakes, at each end of said claim, one on each side of and 300 feet from the center end monuments, or stakes, making claim in the form of a parallelogram.

JOHN DOE,  
RICHARD ROE,  
Locators.

How to fill out a location notice:



Stone monuments must be three feet high. Stakes must be four feet above ground and substantial, no thickness is specified.

You can record as soon as you locate if you desire to, and do your location work at any time within 90 days from date of location.

STATE OF ARIZONA

COUNTY OF Pinal

ss.

503250

I hereby certify that the within instrument was filed and recorded at

request of Magma Copper Co.

on OCT 31 1974

2:00 P.M. Doc# 765 at 398

Fee \$1.00

Witness my hand and official seal the day and year aforesaid.

WILLIAM S. TRUMAN

County Recorder

By Pauline C. Caldwell  
Deputy Recorder

Indexed	Photostat	Blotted
✓	✓	2

Page

MAP FILED IN A MC 62190

NOTICE IS HEREBY GIVEN That the PS 127 Mining Claim was located by Magma Copper Company, a Delaware Corporation on this 27th day of September, 1974, for mining purposes. Said claim is 1500 feet in length along the vein or deposit of mineral-bearing rock in place and 300 feet in width on each side of the center of said vein or deposit, from end to end of said claim. The general course of this claim is North and South and is situated in the Old Hat Mining District Pinal County, Arizona, in Sections 30 and 31, T8S, R16E, G&SR B&M, and the SW corner is about 4500 feet north and 600 feet east of the SW corner of said Section 31.

(Write on above lines the distance and direction the claim is from some permanent and natural object, such as a mountain, peak, stream, etc.)

This claim runs from the discovery monument, or stake on which the notice is posted, 50 feet in a South direction to the South center end monument, or stake, and 1450 feet in a North direction from the aforesaid monument, or stake, to the North center end monument or stake, and is also marked by two corner monuments, or stakes, at each end of said claim, one on each side of and 300 feet from the center end monuments, or stakes, making the claim in the form of a parallelogram.

**RECEIVED**  
**B.L.M. AZ STATE OFFICE**  
**SEP 4 1979**  
**10:00 A.M.**  
**PHOENIX, ARIZONA**

MAGMA COPPER COMPANY

by M. H. White, Agent

Locator.

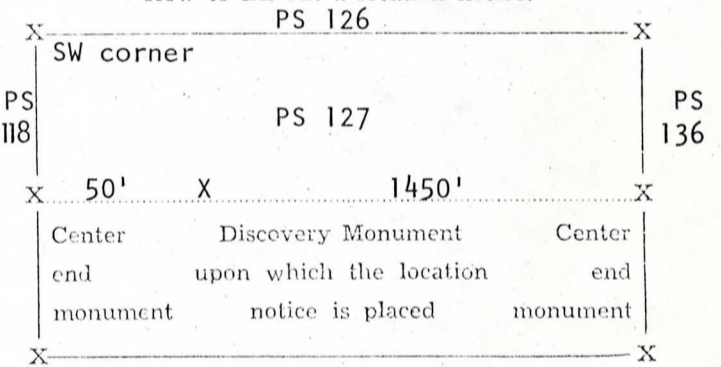
How to fill out a location notice:

**NOTICE OF LOCATION**

Notice is hereby given that the COPPER KING Mining Claim was located by JOHN DOE AND RICHARD ROE on this the 11th day of June 1946, for mining purposes. Said claim is 1500 feet in length along this vein or deposit of mineral-bearing rock in place, and 300 feet in width on each side of the center of said vein or deposit from end to end of claim. The general course of this claim is NORTH AND SOUTH and is situated in the WRIGHTON mining district SANTA CRUZ County, Arizona, about TWO MILES SOUTHEAST FROM ROCK PEAK. This claim runs from the discovery monument or stake, upon which the notice is posted 750 feet in a SOUTHERLY direction to the SOUTHERLY center end monument, or stake, and 750 feet in a NORTHERLY direction from the aforesaid location monument, or stake, to the NORTHERLY center end monument, or stake, and is also marked by two corner monuments, or stakes, at each end of said claim, one on each side of and 300 feet from the center end monuments, or stakes, making claim in the form of a parallelogram.

JOHN DOE,  
RICHARD ROE,  
Locators.

How to fill out a location notice:



Stone monuments must be three feet high. Stakes must be four feet above ground and substantial, no thickness is specified.

You can record as soon as you locate if you desire to, and do your location work at any time within 90 days from date of location.

STATE OF ARIZONA

COUNTY OF Pinal } ss.

I hereby certify that the within instrument was filed and recorded at

request of Magma Copper Co.

on OCT 31 1974 at

2:00 P. M., Docket

DKT 765 PAGE 399

Page

Witness my hand and official seal the day and year aforesaid.

WILLIAM S. TRUMAN

County Recorder

By Pauline C. Caldwell  
Deputy Recorder

Indexed <input checked="" type="checkbox"/>	Photostat Completed <input checked="" type="checkbox"/>	Blotted <input checked="" type="checkbox"/>
--	---	--

MAP FILED IN A MC 62016

NOTICE OF LOCATIO

NOTICE IS HEREBY GIVEN That the PS 128 Mining  
 Claim was located by Magma Copper Company, a Delaware Corporation  
 on this 27th day of September, 19 74, for mining purposes. Said claim  
 is 1500 feet in length along the vein or deposit of mineral-bearing rock in place and 300 feet in width on each  
 side of the center of said vein or deposit, from end to end of said claim. The general course of this claim is  
North and South  
 and is situated in the Old Hat Mining District  
Pinal County, Arizona, in Sections 30 and 31, T8S,  
R16E, G&SR B&M, and the SW corner is about 4500 feet north and 1200 feet  
east of the SW corner of said Section 31.

(Write on above lines the distance and direction the claim is from some permanent and natural object, such as a mountain, peak, stream, etc.)

This claim runs from the discovery monument, or stake on which the notice is posted, 50  
 feet in a South direction to the South center  
 end monument, or stake, and 1450 feet in a North  
 direction from the aforesaid monument, or stake, to the North center end monument  
 or stake, and is also marked by two corner monuments, or stakes, at each end of said claim, one on each side  
 of and 300 feet from the center end monuments, or stakes, making the claim in the form of a parallelogram.

RECEIVED  
 B.L.M. AZ STATE OFFICE  
 SEP 4 1979  
 10:00 A.M.  
 PHOENIX, ARIZONA

MAGMA COPPER COMPANY  
 by M. H. White, Agent  
 Locator.

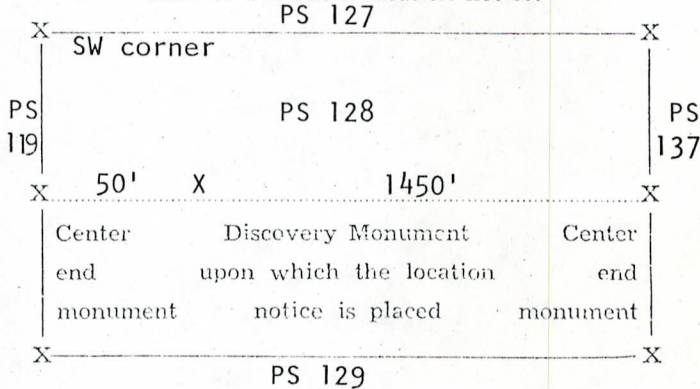
How to fill out a location

NOTICE OF LOCATION

Notice is hereby given that the COPPER KING  
 Mining Claim was located by JOHN DOE AND RICH-  
 ARD ROE on this the 11th day of June 1946,  
 for mining purposes. Said claim is 1500 feet in length  
 along this vein or deposit of mineral-bearing rock in  
 place, and 300 feet in width on each side of the center  
 of said vein or deposit from end to end of claim. The  
 general course of this claim is NORTH AND SOUTH  
 and is situated in the WRIGHTON mining dis-  
 trict SANTA CRUZ County, Arizona, about TWO  
MILES SOUTHEAST FROM ROCK PEAK. This  
 claim runs from the discovery monument or stake,  
 upon which the notice is posted 750 feet in a  
SOUTHERLY direction to the SOUTHERLY center  
 end monument, or stake, and 750 feet in a  
NORTHERLY direction from the aforesaid location  
 monument, or stake, to the NORTHERLY center  
 end monument, or stake, and is also marked by two  
 corner monuments, or stakes, at each end of said  
 claim, one on each side of and 300 feet from the center  
 end monuments, or stakes, making claim in the form  
 of a parallelogram.

JOHN DOE,  
RICHARD ROE,  
 Locators.

How to fill out a location notice:



Stone monuments must be three feet high. Stakes must be four feet above ground and substantial, no thickness is specified.

You can record as soon as you locate if you desire to, and do your location work at any time within 90 days from date of location.

STATE OF ARIZONA

COUNTY OF Pinal } ss.

503252

I hereby certify that the within instrument was filed and recorded at request of Magma Copper Co.

Witness my hand and official seal the day and year aforesaid.

WILLIAM S. TRUMAN

County Recorder

By Pauline C. Caldwell  
 Deputy Recorder

on OCT 2 1974

2:00 P.M. DKT 765 PAGE 400

Fee \$1.00

Indexed <input checked="" type="checkbox"/>	Photostat Compared <input checked="" type="checkbox"/>	Blotted <input checked="" type="checkbox"/>
---	--	---

Page

MAP FILED IN 62016

NOTICE IS HEREBY GIVEN That the PS 129 Mining Claim was located by Magma Copper Company, a Delaware Corporation on this 27th day of September, 19 74, for mining purposes. Said claim is 1500 feet in length along the vein or deposit of mineral-bearing rock in place and 300 feet in width on each side of the center of said vein or deposit, from end to end of said claim. The general course of this claim is North and South and is situated in the Old Hat Mining District Pinal County, Arizona, in Sections 30 and 31, T8S, R16E, G&SR B&M, and the SW corner is about 4500 feet north and 1800 feet east of the SW corner of said Section 31.

(Write on above lines the distance and direction the claim is from some permanent and natural object, such as a mountain, peak, stream, etc.)

This claim runs from the discovery monument, or stake on which the notice is posted, 50 feet in a South direction to the South center end monument, or stake, and 1450 feet in a North direction from the aforesaid monument, or stake, to the North center end monument or stake, and is also marked by two corner monuments, or stakes, at each end of said claim, one on each side of and 300 feet from the center end monuments, or stakes, making the claim in the form of a parallelogram.

**RECEIVED**  
**B.L.M. AZ STATE OFFICE**  
**SEP 4 1979**  
**10:00 A.M.**  
**PHOENIX, ARIZONA**

by M. H. White  
M. H. White, Agent Locator.

How to fill out a location notice.

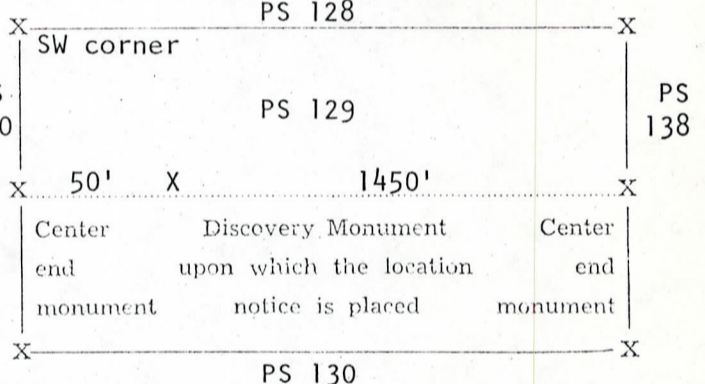


NOTICE OF LOCATION

Notice is hereby given that the COPPER KING Mining Claim was located by JOHN DOE AND RICHARD ROE on this the 11th day of June 1946, for mining purposes. Said claim is 1500 feet in length along this vein or deposit of mineral-bearing rock in place, and 300 feet in width on each side of the center of said vein or deposit from end to end of claim. The general course of this claim is NORTH AND SOUTH and is situated in the WRIGHTON mining district SANTA CRUZ County, Arizona, about TWO MILES SOUTHEAST FROM ROCK PEAK. This claim runs from the discovery monument or stake, upon which the notice is posted 750 feet in a SOUTHERLY direction to the SOUTHERLY center end monument, or stake, and 750 feet in a NORTHERLY direction from the aforesaid location monument, or stake, to the NORTHERLY center end monument, or stake, and is also marked by two corner monuments, or stakes, at each end of said claim, one on each side of and 300 feet from the center end monuments, or stakes, making claim in the form of a parallelogram.

JOHN DOE,  
RICHARD ROE, Locators.

How to fill out a location notice:



Stone monuments must be three feet high. Stakes must be four feet above ground and substantial, no thickness is specified.

You can record as soon as you locate if you desire to, and do your location work at any time within 90 days from date of location.

STATE OF ARIZONA }  
COUNTY OF Pinal } ss.

503253

I hereby certify that the within instrument was filed and recorded at request of Magma Copper Co.

Witness my hand and official seal the day and year aforesaid.

WILLIAM S. TRUMAN

County Recorder

By Pauline C. Caldwell  
Deputy Recorder

on OCT 31 DKT 765 PAGE 401 Fee \$1.00

2:00 P.M. Decket

Indexed ✓	Photostat Compared ✓	Blotted 2
--------------	----------------------------	--------------

MAP FILED IN A MC 62193

NOTICE OF LOCATION

NOTICE IS HEREBY GIVEN That the PS 130 Mining Claim was located by Magma Copper Company, a Delaware Corporation on this 30th day of September, 1974, for mining purposes. Said claim is 1500 feet in length along the vein or deposit of mineral-bearing rock in place and 300 feet in width on each side of the center of said vein or deposit, from end to end of said claim. The general course of this claim is North and South and is situated in the Old Hat Mining District Pinal County, Arizona, in Sections 30 and 31, T8S, R16E, G&SR B&M, and the SW corner is about 4500 feet north and 2400 feet east of the SW corner of said Section 31.

(Write on above lines the distance and direction the claim is from some permanent and natural object, such as a mountain, peak, stream, etc.)

This claim runs from the discovery monument, or stake on which the notice is posted, 50 feet in a South direction to the South center end monument, or stake, and 1450 feet in a North direction from the aforesaid monument, or stake, to the North center end monument or stake, and is also marked by two corner monuments, or stakes, at each end of said claim, one on each side of and 300 feet from the center end monuments, or stakes, making the claim in the form of a parallelogram.

**RECEIVED**  
**B.L.M. AZ STATE OFFICE**  
 SEP 4 1979  
 10:00 A.M.  
**PHOENIX, ARIZONA**

MAGMA COPPER COMPANY  
 by [Signature]  
M. H. White, Agent Locator.

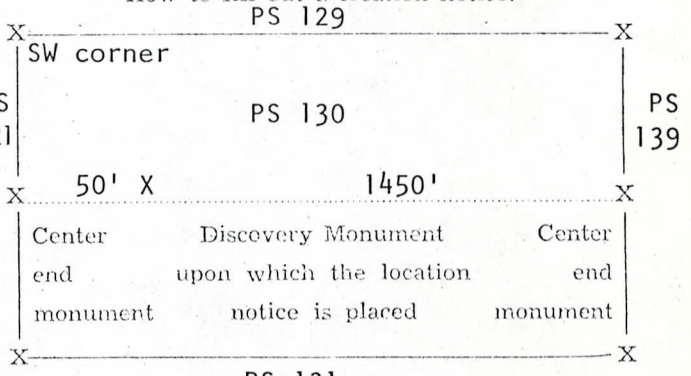
How to fill out a location notice:

**NOTICE OF LOCATION**

Notice is hereby given that the COPPER KING Mining Claim was located by JOHN DOE AND RICHARD ROE on this the 11th day of June 1946, for mining purposes. Said claim is 1500 feet in length along this vein or deposit of mineral-bearing rock in place, and 300 feet in width on each side of the center of said vein or deposit from end to end of claim. The general course of this claim is NORTH AND SOUTH and is situated in the WRIGHTON mining district SANTA CRUZ County, Arizona, about TWO MILES SOUTHEAST FROM ROCK PEAK. This claim runs from the discovery monument or stake, upon which the notice is posted 750 feet in a SOUTHERLY direction to the SOUTHERLY center end monument, or stake, and 750 feet in a NORTHERLY direction from the aforesaid location monument, or stake, to the NORTHERLY center end monument, or stake, and is also marked by two corner monuments, or stakes, at each end of said claim, one on each side of and 300 feet from the center end monuments, or stakes, making claim in the form of a parallelogram.

JOHN DOE,  
RICHARD ROE,  
 Locators.

How to fill out a location notice:



Stone monuments must be three feet high. Stakes must be four feet above ground and substantial, no thickness is specified.

You can record as soon as you locate if you desire to, and do your location work at any time within 90 days from date of location.

STATE OF ARIZONA }  
 COUNTY OF Pinal } ss.  
 I hereby certify that the within instrument was filed and recorded at request of Magma Copper Co.

503254

Witness my hand and official seal the day and year aforesaid.

WILLIAM S. TRUMAN  
 County Recorder

By Sauline C. Caldwell  
 Deputy Recorder

on OCT 31 1974 at

2:00 P.M. Docket

Fee \$1.00

Indexed	Photostat	Blotted
✓	✓	2

MAP FILED IN P.M.V. 62016

NOTICE OF LOCATION

A MC 62195

NOTICE IS HEREBY GIVEN That the PS 131 Mining Claim was located by Magma Copper Company, a Delaware Corporation on this 30th day of September, 1974, for mining purposes. Said claim is 1500 feet in length along the vein or deposit of mineral-bearing rock in place and 300 feet in width on each side of the center of said vein or deposit, from end to end of said claim. The general course of this claim is North and South and is situated in the Old Hat Mining District Pinal County, Arizona, in Sections 30 and 31, T8S, R16E, G&SR B&M, and the SW corner is about 4500 feet north and 3000 feet east of the SW corner of said Section 31.

(Write on above lines the distance and direction the claim is from some permanent and natural object, such as a mountain, peak, stream, etc.) This claim runs from the discovery monument, or stake on which the notice is posted, 50 feet in a South direction to the South center end monument, or stake, and 1450 feet in a North direction from the aforesaid monument, or stake, to the North center end monument or stake, and is also marked by two corner monuments, or stakes, at each end of said claim, one on each side of and 300 feet from the center end monuments, or stakes, making the claim in the form of a parallelogram.

RECEIVED B.L.M. AZ STATE OFFICE SEP 4 1979 10:00 A.M. PHOENIX, ARIZONA

MAGMA COPPER COMPANY by M. H. White, Agent Locator.

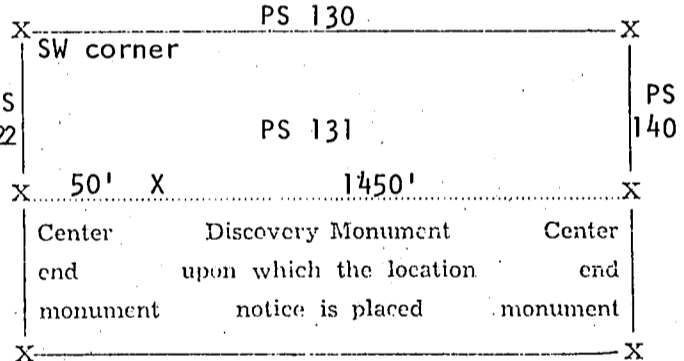
How to fill out a location notice:

NOTICE OF LOCATION

Notice is hereby given that the COPPER KING Mining Claim was located by JOHN DOE AND RICHARD ROE on this the 11th day of June 1946, for mining purposes. Said claim is 1500 feet in length along this vein or deposit of mineral-bearing rock in place, and 300 feet in width on each side of the center of said vein or deposit from end to end of claim. The general course of this claim is NORTH AND SOUTH and is situated in the WRIGHTON mining district SANTA CRUZ County, Arizona, about TWO MILES SOUTHEAST FROM ROCK PEAK. This claim runs from the discovery monument or stake, upon which the notice is posted, 750 feet in a SOUTHERLY direction to the SOUTHERLY center end monument, or stake, and 750 feet in a NORTHERLY direction from the aforesaid location monument, or stake, to the NORTHERLY center end monument, or stake, and is also marked by two corner monuments, or stakes, at each end of said claim, one on each side of and 300 feet from the center end monuments, or stakes, making claim in the form of a parallelogram.

JOHN DOE, RICHARD ROE, Locators.

How to fill out a location notice:



PS 132 Stone monuments must be three feet high. Stakes must be four feet above ground and substantial, no thickness is specified.

You can record as soon as you locate if you desire to, and do your location work at any time within 90 days from date of location.

STATE OF ARIZONA COUNTY OF Pinal ss. 503255

I hereby certify that the within instrument was filed and recorded at request of Magma Copper Co.

Witness my hand and official seal the day and year aforesaid.

WILLIAM S. TRUMAN County Recorder

By Pauline C. Caldwell Deputy Recorder

on OCT 31 1974 at

2:00 P.M., Docket

Fee \$1.00

Table with 3 columns: Ind. ver (checked), Photostat Compared (checked), Blotted (checked)

Page

MAP FILED IN 62016 A MC



NOTICE OF LOCATION

A MC 62196

NOTICE IS HEREBY GIVEN That the PS 132 Mining Claim was located by Magma Copper Company, a Delaware Corporation on this 30th day of September, 1974, for mining purposes. Said claim is 1500 feet in length along the vein or deposit of mineral-bearing rock in place and 300 feet in width on each side of the center of said vein or deposit, from end to end of said claim. The general course of this claim is North and South and is situated in the Old Hat Mining District Pinal County, Arizona, in Sections 30 and 31, T8S, R16E, G&SR B&M, and the SW corner is about 4500 feet north and 3600 feet east of the SW corner of said Section 31.

(Write on above lines the distance and direction the claim is from some permanent and natural object, such as a mountain, peak, stream, etc.)

This claim runs from the discovery monument, or stake on which the notice is posted, 50 feet in a South direction to the South center end monument, or stake, and 1450 feet in a North direction from the aforesaid monument, or stake, to the North center end monument or stake, and is also marked by two corner monuments, or stakes, at each end of said claim, one on each side of and 300 feet from the center end monuments, or stakes, making the claim in the form of a parallelogram.

RECEIVED  
B.L.M. AZ STATE OFFICE  
SEP 4 1979

MAGMA COPPER COMPANY,

by M. H. White, Agent

Locator.

10:00 A.M.  
PHOENIX, ARIZONA

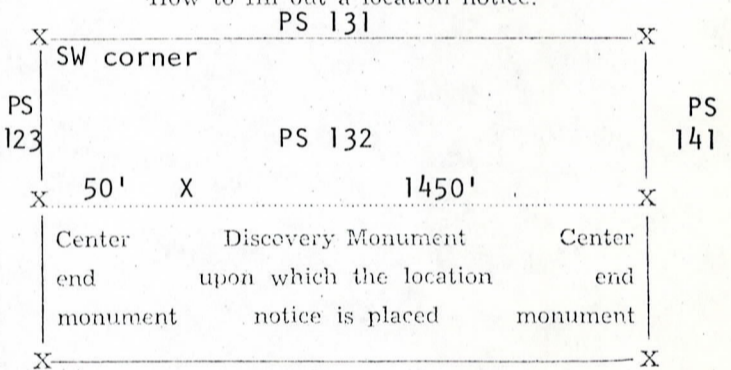
How to fill out a location notice:

NOTICE OF LOCATION

Notice is hereby given that the COPPER KING Mining Claim was located by JOHN DOE AND RICHARD ROE on this the 11th day of June 1946, for mining purposes. Said claim is 1500 feet in length along this vein or deposit of mineral-bearing rock in place, and 300 feet in width on each side of the center of said vein or deposit from end to end of claim. The general course of this claim is NORTH AND SOUTH and is situated in the WRIGHTON mining district SANTA CRUZ County, Arizona, about TWO MILES SOUTHEAST FROM ROCK PEAK. This claim runs from the discovery monument or stake, upon which the notice is posted, 750 feet in a SOUTHERLY direction to the SOUTHERLY center end monument, or stake, and 750 feet in a NORTHERLY direction from the aforesaid location monument, or stake, to the NORTHERLY center end monument, or stake, and is also marked by two corner monuments, or stakes, at each end of said claim, one on each side of and 300 feet from the center end monuments, or stakes, making claim in the form of a parallelogram.

JOHN DOE,  
RICHARD ROE,  
Locators.

How to fill out a location notice:



Stone monuments must be three feet high. Stakes must be four feet above ground and substantial, no thickness is specified.

You can record as soon as you locate if you desire to, and do your location work at any time within 90 days from date of location.

STATE OF ARIZONA }  
COUNTY OF Pinal } ss.

503256

I hereby certify that the within instrument was filed and recorded at request of Magma Copper Co.

Witness my hand and official seal the day and year aforesaid.

WILLIAM S. TRUMAN

County Recorder

By Eleanor Ogden  
Deputy Recorder

on OCT 31 1974 at

Fee \$1.00

2:00 P.M., Docket

Indexed	Photostat	Blotted
<input checked="" type="checkbox"/>	<input checked="" type="checkbox"/>	<input checked="" type="checkbox"/>

MAP FILED Amc 62016

NOTICE IS HEREBY GIVEN That the PS 133 Mining Claim was located by Magma Copper Company, a Delaware Corporation on this 30th day of September, 1974, for mining purposes. Said claim is 1500 feet in length along the vein or deposit of mineral-bearing rock in place and 300 feet in width on each side of the center of said vein or deposit, from end to end of said claim. The general course of this claim is North and South and is situated in the Old Hat Mining District Pinal County, Arizona, in Sections 30 and 31, T8S, R16E, G&SR B&M, and the SW corner is about 4500 feet north and 4200 feet east of the SW corner of said Section 31.

(Write on above lines the distance and direction the claim is from some permanent and natural object, such as a mountain, peak, stream, etc.)

This claim runs from the discovery monument, or stake on which the notice is posted, 50 feet in a South direction to the South center end monument, or stake, and 1450 feet in a North direction from the aforesaid monument, or stake, to the North center end monument or stake, and is also marked by two corner monuments, or stakes, at each end of said claim, one on each side of and 300 feet from the center end monuments, or stakes, making the claim in the form of a parallelogram.

**RECEIVED**  
**B.L.M. AZ STATE OFFICE**  
**SEP 4 1979**  
**10:00 A.M.**  
**PHOENIX, ARIZONA**

MAGMA COPPER COMPANY  
by [Signature]  
M. H. White, Agent Locator.

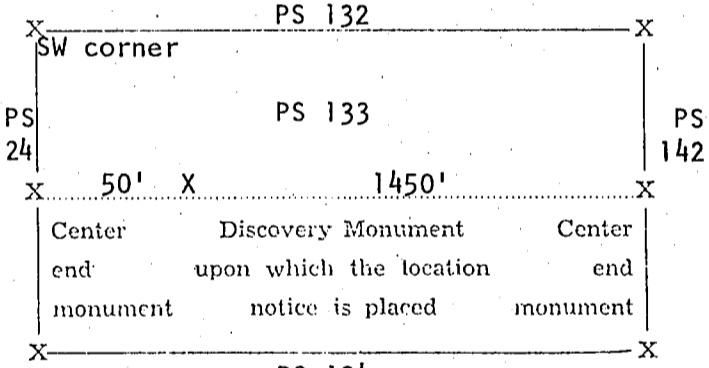
How to fill out a location

**NOTICE OF LOCATION**

Notice is hereby given that the COPPER KING Mining Claim was located by JOHN DOE AND RICHARD ROE on this the 11th day of June 1946, for mining purposes. Said claim is 1500 feet in length along this vein or deposit of mineral-bearing rock in place, and 300 feet in width on each side of the center of said vein or deposit from end to end of claim. The general course of this claim is NORTH AND SOUTH and is situated in the WRIGHTON mining district SANTA CRUZ County, Arizona, about TWO MILES SOUTHEAST FROM ROCK PEAK. This claim runs from the discovery monument or stake, upon which the notice is posted 750 feet in a SOUTHERLY direction to the SOUTHERLY center end monument, or stake, and 750 feet in a NORTHERLY direction from the aforesaid location monument, or stake, to the NORTHERLY center end monument, or stake, and is also marked by two corner monuments, or stakes, at each end of said claim, one on each side of and 300 feet from the center end monuments, or stakes, making claim in the form of a parallelogram.

JOHN DOE,  
RICHARD ROE,  
Locators.

How to fill out a location notice:



Stone monuments must be three feet high. Stakes must be four feet above ground and substantial, no thickness is specified.

You can record as soon as you locate if you desire to, and do your location work at any time within 90 days from date of location.

STATE OF ARIZONA }  
COUNTY OF Pinal } ss.  
I hereby certify that the within instrument was filed and recorded at request of Magma Copper Co.

503257

Witness my hand and official seal the day and year aforesaid.  
WILLIAM S. TRUMAN

County Recorder

By [Signature]  
Deputy Recorder

on OCT 31 1974 at 2:00 P.M., Docket DKT 765 PAGE 405 \$1.00

Indexed	Photostat Compared	Blotted
✓	✓	✓

MAP FILED IN AM 622016

NOTICE OF LOCATION

A MC 62198

NOTICE IS HEREBY GIVEN That the PS 134 Mining Claim was located by Magma Copper Company, a Delaware Corporation on this 30th day of September, 1974, for mining purposes. Said claim is 1500 feet in length along the vein or deposit of mineral-bearing rock in place and 300 feet in width on each side of the center of said vein or deposit, from end to end of said claim. The general course of this claim is North and South and is situated in the Old Hat Mining District Pinal County, Arizona, in Sections 30 and 31, T8S, R16E, G&SR B&M, and the SW corner is about 4500 feet north and 4800 feet east of the SW corner of said Section 31.

(Write on above lines the distance and direction the claim is from some permanent and natural object, such as a mountain, peak, stream, etc.)

This claim runs from the discovery monument, or stake on which the notice is posted, 50 feet in a South direction to the South center end monument, or stake, and 1450 feet in a North direction from the aforesaid monument, or stake, to the North center end monument or stake, and is also marked by two corner monuments, or stakes, at each end of said claim, one on each side of and 300 feet from the center end monuments, or stakes, making the claim in the form of a parallelogram.

**RECEIVED**  
**B.L.M. AZ STATE OFFICE**  
 SEP 4 1979  
 10:00 A.M.  
**PHOENIX, ARIZONA**

MAGMA COPPER COMPANY

by M. H. White, Agent

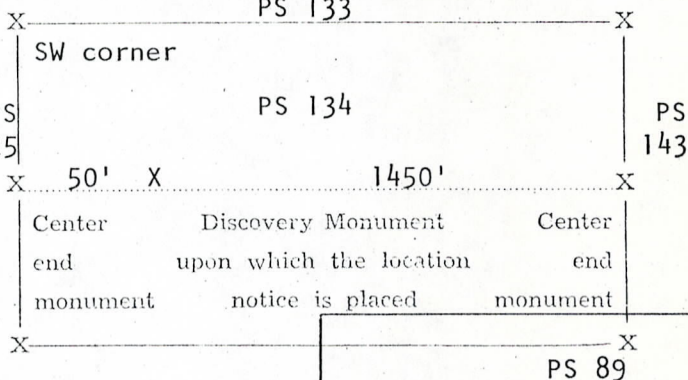
Locator.

How to fill out a location notice:

NOTICE OF LOCATION

How to fill out a location notice:

Notice is hereby given that the COPPER KING Mining Claim was located by JOHN DOE AND RICHARD ROE on this the 11th day of June 1946, for mining purposes. Said claim is 1500 feet in length along this vein or deposit of mineral-bearing rock in place, and 300 feet in width on each side of the center of said vein or deposit from end to end of claim. The general course of this claim is NORTH AND SOUTH and is situated in the WRIGHTON mining district SANTA CRUZ County, Arizona, about TWO MILES SOUTHEAST FROM ROCK PEAK. This claim runs from the discovery monument or stake, upon which the notice is posted 750 feet in a SOUTHERLY direction to the SOUTHERLY center end monument, or stake, and 750 feet in a NORTHERLY direction from the aforesaid location monument, or stake, to the NORTHERLY center end monument, or stake, and is also marked by two corner monuments, or stakes, at each end of said claim, one on each side of and 300 feet from the center end monuments, or stakes, making claim in the form of a parallelogram.



Stone monuments must be three feet high. Stakes must be four feet above ground and substantial, no thickness is specified.

You can record as soon as you locate if you desire to, and do your location work at any time within 90 days from date of location.

JOHN DOE,  
RICHARD ROE,  
Locators.

STATE OF ARIZONA

COUNTY OF Pinal

ss.

503258

I hereby certify that the within instrument was filed and recorded at

request of Magma Copper Co.

Witness my hand and official seal the day and year aforesaid.

WILLIAM S. TRUMAN

County Recorder

By Cleaned Aguirre

Deputy Recorder

on OCT 31 1974

2:00 P.M. Docket

DAT 765 at PAGE 406 Fee \$1.00

Indexed	Photostat Compared	Blotted
<input checked="" type="checkbox"/>	<input checked="" type="checkbox"/>	<input type="checkbox"/>

MAP FILED IN AM 62016

# NOTICE OF LOCATION

A MC 62199

NOTICE IS HEREBY GIVEN That the PS 135 Mining Claim was located by Magma Copper Company, a Delaware Corporation on this 1st day of Sept/Oct/74 October, 19 74, for mining purposes. Said claim is 1500 feet in length along the vein or deposit of mineral-bearing rock in place and 300 feet in width on each side of the center of said vein or deposit, from end to end of said claim. The general course of this claim is North and South and is situated in the Old Hat Mining District Pinal County, Arizona, in Section 30, T8S, R16E, G&SR B&M, and the NW corner is about 7500 feet north of the SW corner of Section 31, said Township and Range.

(Write on above lines the distance and direction the claim is from some permanent and natural object, such as a mountain, peak, stream, etc.)

This claim runs from the discovery monument, or stake on which the notice is posted, 50 feet in a North direction to the North center end monument, or stake, and 1450 feet in a South direction from the aforesaid monument, or stake, to the South center end monument or stake, and is also marked by two corner monuments, or stakes, at each end of said claim, one on each side of and 300 feet from the center end monuments, or stakes, making the claim in the form of a parallelogram.

**RECEIVED**  
**B.L.M. AZ STATE OFFICE**  
 SEP 4 1979  
 10:00 A.M.  
 PHOENIX, ARIZONA

MAGMA COPPER COMPANY

by

M. H. White, Agent

Locator.

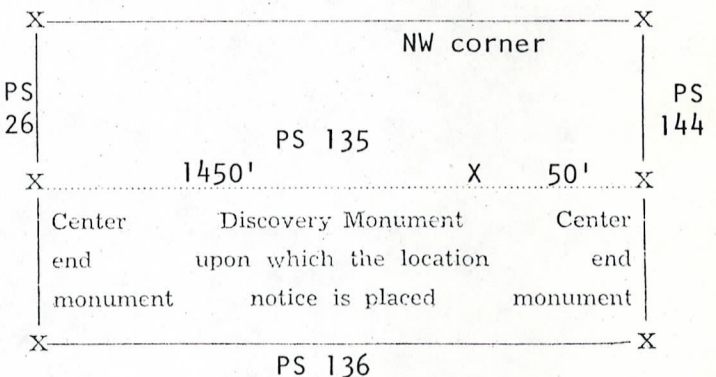
How to fill out a location notice:

## NOTICE OF LOCATION

Notice is hereby given that the COPPER KING Mining Claim was located by JOHN DOE AND RICHARD ROE on this the 11th day of June 1946, for mining purposes. Said claim is 1500 feet in length along this vein or deposit of mineral-bearing rock in place, and 300 feet in width on each side of the center of said vein or deposit from end to end of claim. The general course of this claim is NORTH AND SOUTH and is situated in the WRIGHTON mining district SANTA CRUZ County, Arizona, about TWO MILES SOUTHEAST FROM ROCK PEAK. This claim runs from the discovery monument or stake, upon which the notice is posted 750 feet in a SOUTHERLY direction to the SOUTHERLY center end monument, or stake, and 750 feet in a NORTHERLY direction from the aforesaid location monument, or stake, to the NORTHERLY center end monument, or stake, and is also marked by two corner monuments, or stakes, at each end of said claim, one on each side of and 300 feet from the center end monuments, or stakes, making claim in the form of a parallelogram.

JOHN DOE,  
RICHARD ROE,  
 Locators.

How to fill out a location notice:



Stone monuments must be three feet high. Stakes must be four feet above ground and substantial, no thickness is specified.

You can record as soon as you locate if you desire to, and do your location work at any time within 90 days from date of location.

STATE OF ARIZONA

COUNTY OF Pinal } ss.

503259

I hereby certify that the within instrument was filed and recorded at

request of Magma Copper Co.

on OCT 31 1974

2:00 P.M., Docket

DKT 765 PAGE 407 \$1.00

Page

Witness my hand and official seal the day and year aforesaid.

WILLIAM S. TRUMAN

County Recorder

By

Eleanor Aguilar  
Deputy Recorder

Indexed	Photostat Compared	Blotted
<input checked="" type="checkbox"/>	<input checked="" type="checkbox"/>	<input checked="" type="checkbox"/>

MAP FILED IN MC 62016

NOTICE OF LOCATION

A MC 62200

NOTICE IS HEREBY GIVEN That the PS 136 Mining Claim was located by Magma Copper Company, a Delaware Corporation on this 1st day of ~~September~~ October, 1974, for mining purposes. Said claim is 1500 feet in length along the vein or deposit of mineral-bearing rock in place and 300 feet in width on each side of the center of said vein or deposit, from end to end of said claim. The general course of this claim is North and South and is situated in the Old Hat Mining District Pinal County, Arizona, in Section 30, T8S, R16E, G&SR B&M, and the NW corner is about 7500 feet north and 600 feet east of the SW corner of Section 31, said Township and Range.

(Write on above lines the distance and direction the claim is from some permanent and natural object, such as a mountain, peak, stream, etc.)

This claim runs from the discovery monument, or stake on which the notice is posted, 50 feet in a North direction to the North center end monument, or stake, and 1450 feet in a South direction from the aforesaid monument, or stake, to the South center end monument or stake, and is also marked by two corner monuments, or stakes, at each end of said claim, one on each side of and 300 feet from the center end monuments, or stakes, making the claim in the form of a parallelogram.

RECEIVED B.L.M. AZ STATE OFFICE

SEP 4 1979

10:00 A.M. PHOENIX, ARIZONA

MAGMA COPPER COMPANY

M. H. White, Agent

Locator.

How to fill out a location notice:

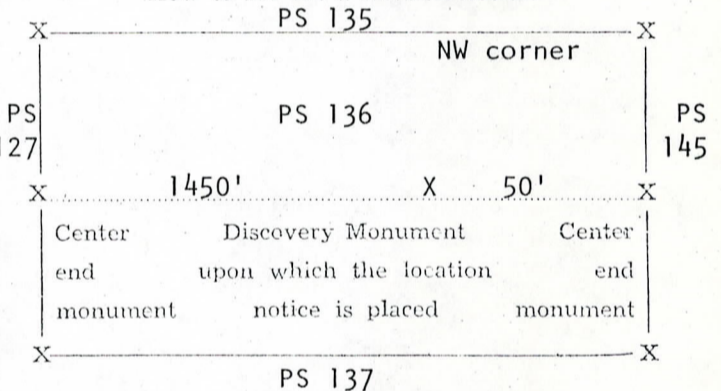


NOTICE OF LOCATION

Notice is hereby given that the COPPER KING Mining Claim was located by JOHN DOE AND RICHARD ROE on this the 11th day of June 1946, for mining purposes. Said claim is 1500 feet in length along this vein or deposit of mineral-bearing rock in place, and 300 feet in width on each side of the center of said vein or deposit from end to end of claim. The general course of this claim is NORTH AND SOUTH and is situated in the WRIGHTON mining district SANTA CRUZ County, Arizona, about TWO MILES SOUTHEAST FROM ROCK PEAK. This claim runs from the discovery monument or stake, upon which the notice is posted 750 feet in a SOUTHERLY direction to the SOUTHERLY center end monument, or stake, and 750 feet in a NORTHERLY direction from the aforesaid location monument, or stake, to the NORTHERLY center end monument, or stake, and is also marked by two corner monuments, or stakes, at each end of said claim, one on each side of and 300 feet from the center end monuments, or stakes, making claim in the form of a parallelogram.

JOHN DOE, RICHARD ROE, Locators.

How to fill out a location notice:



Stone monuments must be three feet high. Stakes must be four feet above ground and substantial, no thickness is specified.

You can record as soon as you locate if you desire to, and do your location work at any time within 90 days from date of location.

STATE OF ARIZONA } COUNTY OF Pinal } ss.

503280

I hereby certify that the within instrument was filed and recorded at request of Magma Copper Co.

Witness my hand and official seal the day and year aforesaid.

WILLIAM S. TRUMAN

County Recorder

By [Signature] Deputy Recorder

on OCT 31 1974

25.00 P.M., Docket

DAT 765 PAGE 408 \$1.00

Table with 3 columns: Indexed (checked), Photostat Compared (checked), Blotted (checked).

Page

MAP FILED IN 6206

NOTICE IS HEREBY GIVEN That the PS 137 Mining Claim was located by Magma Copper Company, a Delaware Corporation on this 1st day of SEPTEMBER October, 19 74, for mining purposes. Said claim is 1500 feet in length along the vein or deposit of mineral-bearing rock in place and 300 feet in width on each side of the center of said vein or deposit, from end to end of said claim. The general course of this claim is North and South and is situated in the Old Hat Mining District Pinal County, Arizona, in Section 30, T8S, R16E, G&SR B&M, and the NW corner is about 7500 feet north and 1200 feet east of the SW corner of Section 31, said Township and Range.

(Write on above lines the distance and direction the claim is from some permanent and natural object, such as a mountain, peak, stream, etc.)

This claim runs from the discovery monument, or stake on which the notice is posted, 50 feet in a North direction to the North center end monument, or stake, and 1450 feet in a South direction from the aforesaid monument, or stake, to the South center end monument or stake, and is also marked by two corner monuments, or stakes, at each end of said claim, one on each side of and 300 feet from the center end monuments, or stakes, making the claim in the form of a parallelogram.

RECEIVED  
B.L.M. AZ STATE OFFICE  
SEP 4 1979

MAGMA COPPER COMPANY

by

M. H. White, Agent

Locator.

How to fill out a location notice:

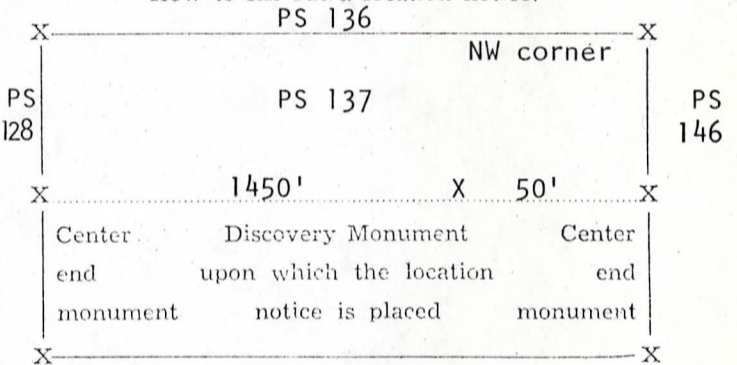
10:00 A.M.  
PHOENIX, ARIZONA

NOTICE OF LOCATION

Notice is hereby given that the COPPER KING Mining Claim was located by JOHN DOE AND RICHARD ROE on this the 11th day of June 1946, for mining purposes. Said claim is 1500 feet in length along this vein or deposit of mineral-bearing rock in place, and 300 feet in width on each side of the center of said vein or deposit from end to end of claim. The general course of this claim is NORTH AND SOUTH and is situated in the WRIGHTON mining district SANTA CRUZ County, Arizona, about TWO MILES SOUTHEAST FROM ROCK PEAK. This claim runs from the discovery monument or stake, upon which the notice is posted 750 feet in a SOUTHERLY direction to the SOUTHERLY center end monument, or stake, and 750 feet in a NORTHERLY direction from the aforesaid location monument, or stake, to the NORTHERLY center end monument, or stake, and is also marked by two corner monuments, or stakes, at each end of said claim, one on each side of and 300 feet from the center end monuments, or stakes, making claim in the form of a parallelogram.

JOHN DOE,  
RICHARD ROE,  
Locators.

How to fill out a location notice:



Stone monuments must be three feet high. Stakes must be four feet above ground and substantial, no thickness is specified.

You can record as soon as you locate if you desire to, and do your location work at any time within 90 days from date of location.

STATE OF ARIZONA }  
COUNTY OF Pinal } ss.

I hereby certify that the within instrument was filed and recorded at

request of Magma Copper Co.

on OCT 31 1974 at

200 P. M. Docket

Page

503281

Fee \$1.00

DKT 765 PAGE 409

Witness my hand and official seal the day and year aforesaid.

WILLIAM S. TRUMAN

County Recorder

By

Eleanor Aguilar  
Deputy Recorder

Indexed ✓	Photostat Compared ✓	Blotted ✓
--------------	----------------------------	--------------

MAP FILED IN MC 62201

NOTICE OF LOCATION

A MC 62202

NOTICE IS HEREBY GIVEN That the PS 138 Mining Claim was located by Magma Copper Company, a Delaware Corporation on this 1st day of September ~~October~~, 1974, for mining purposes. Said claim is 1500 feet in length along the vein or deposit of mineral-bearing rock in place and 300 feet in width on each side of the center of said vein or deposit, from end to end of said claim. The general course of this claim is North and South and is situated in the Old Hat Mining District Pinal County, Arizona, in Section 30, T8S, R16E, G&SR B&M, and the NW corner is about 7500 feet north and 1800 feet east of the SW corner of Section 31, said Township and Range.

(Write on above lines the distance and direction the claim is from some permanent and natural object, such as a mountain, peak, stream, etc.)

This claim runs from the discovery monument, or stake on which the notice is posted, 50 feet in a North direction to the North center end monument, or stake, and 1450 feet in a South direction from the aforesaid monument, or stake, to the South center end monument or stake, and is also marked by two corner monuments, or stakes, at each end of said claim, one on each side of and 300 feet from the center end monuments, or stakes, making the claim in the form of a parallelogram.

RECEIVED  
B.L.M. AZ STATE OFFICE  
SEP 4 1979

MAGMA COPPER COMPANY

by M. H. White, Agent

Locator.

How to fill out a location notice:

10:00 A.M.  
PHOENIX, ARIZONA

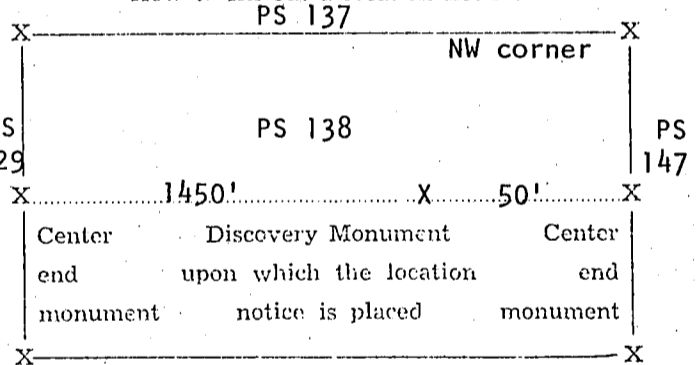
NOTICE OF LOCATION

Notice is hereby given that the COPPER KING Mining Claim was located by JOHN DOE AND RICHARD ROE on this the 11th day of June 1946, for mining purposes. Said claim is 1500 feet in length along this vein or deposit of mineral-bearing rock in place, and 300 feet in width on each side of the center of said vein or deposit from end to end of claim. The general course of this claim is NORTH AND SOUTH and is situated in the WRIGHTON mining district SANTA CRUZ County, Arizona, about TWO MILES SOUTHEAST FROM ROCK PEAK. This claim runs from the discovery monument or stake, upon which the notice is posted, 750 feet in a SOUTHERLY direction to the SOUTHERLY center end monument, or stake, and 750 feet in a NORTHERLY direction from the aforesaid location monument, or stake, to the NORTHERLY center end monument, or stake, and is also marked by two corner monuments, or stakes, at each end of said claim, one on each side of and 300 feet from the center end monuments, or stakes, making claim in the form of a parallelogram.

JOHN DOE,  
RICHARD ROE,

Locators:

How to fill out a location notice:



PS 139  
Stone monuments must be three feet high. Stakes must be four feet above ground and substantial, no thickness is specified.

You can record as soon as you locate if you desire to, and do your location work at any time within 90 days from date of location.

STATE OF ARIZONA

COUNTY OF Pinal } ss.

503262

I hereby certify that the within instrument was filed and recorded at

request of Magma Copper Co.

Witness my hand and official seal the day and year aforesaid.

WILLIAM S. TRULLINGER

County Recorder

By Eleanor Aguilar Deputy Recorder

on OCT 31 1974

at 2:00 P.M., Docket DKT 765 PAGE 410

Fee \$1.00

Indexed	Photostat Compared	Blotted
<input checked="" type="checkbox"/>	<input checked="" type="checkbox"/>	<input checked="" type="checkbox"/>

MAP FILED IN 622016

NOTICE OF LOCATION

A MC 62203

NOTICE IS HEREBY GIVEN That the PS 139 Mining Claim was located by Magma Copper Company, a Delaware Corporation on this 1st day of September ~~October~~, 19 74, for mining purposes. Said claim is 1500 feet in length along the vein or deposit of mineral-bearing rock in place and 300 feet in width on each side of the center of said vein or deposit, from end to end of said claim. The general course of this claim is North and South and is situated in the Old Hat Mining District Pinal County, Arizona, in Section 30, T8S, R16E, G&SR B&M, and the NW corner is about 7500 feet north and 2400 feet east of the SW corner of Section 31, said Township and Range.

(Write on above lines the distance and direction the claim is from some permanent and natural object, such as a mountain, peak, stream, etc.)  
 This claim runs from the discovery monument, or stake on which the notice is posted, 50 feet in a North direction to the North center end monument, or stake, and 1450 feet in a South direction from the aforesaid monument, or stake, to the South center end monument or stake, and is also marked by two corner monuments, or stakes, at each end of said claim, one on each side of and 300 feet from the center end monuments, or stakes, making the claim in the form of a parallelogram.

RECEIVED  
 B.L.M. AZ STATE OFFICE  
 SEP 4 1979  
 10:00 A.M.  
 PHOENIX, ARIZONA

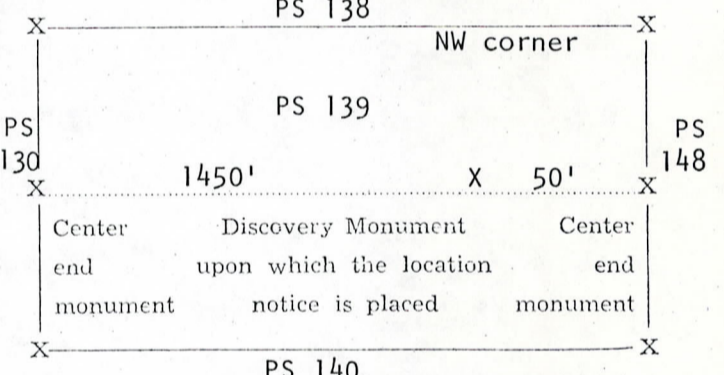
MAGMA COPPER COMPANY,  
 by M. H. White  
 M. H. White, Agent  
 Locator.

How to fill out a location notice  
 NOTICE OF LOCATION

Notice is hereby given that the COPPER KING Mining Claim was located by JOHN DOE AND RICHARD ROE on this the 11th day of June 1946, for mining purposes. Said claim is 1500 feet in length along this vein or deposit of mineral-bearing rock in place, and 300 feet in width on each side of the center of said vein or deposit from end to end of claim. The general course of this claim is NORTH AND SOUTH and is situated in the WRIGHTON mining district SANTA CRUZ County, Arizona, about TWO MILES SOUTHEAST FROM ROCK PEAK. This claim runs from the discovery monument or stake, upon which the notice is posted 750 feet in a SOUTHERLY direction to the SOUTHERLY center end monument, or stake, and 750 feet in a NORTHERLY direction from the aforesaid location monument, or stake, to the NORTHERLY center end monument, or stake, and is also marked by two corner monuments, or stakes, at each end of said claim, one on each side of and 300 feet from the center end monuments, or stakes, making claim in the form of a parallelogram.

JOHN DOE,  
RICHARD ROE,  
 Locators.

How to fill out a location notice:  
 PS 138



Stone monuments must be three feet high. Stakes must be four feet above ground and substantial, no thickness is specified.

You can record as soon as you locate if you desire to, and do your location work at any time within 90 days from date of location.

STATE OF ARIZONA }  
 COUNTY OF Pinal } ss.

503263

I hereby certify that the within instrument was filed and recorded at request of Magma Copper Co.

Witness my hand and official seal the day and year aforesaid.

WILLIAM S. TRUMAN  
 County Recorder

By Edward Aguilar  
 Deputy Recorder

on OCT 31 1974 at 2:00 P.M., Docket Fee \$1.00

Indexed	Photostat Compared	Blotted
<input checked="" type="checkbox"/>	<input checked="" type="checkbox"/>	<input checked="" type="checkbox"/>

MAP FILED IN Pinal 62203



NOTICE OF LOCATION

A MC 62204

PS 140 Mining  
 NOTICE IS HEREBY GIVEN That the \_\_\_\_\_ Mining  
 Claim was located by \_\_\_\_\_ Magma Copper Company, a Delaware Corporation  
 on this 1st day of September October, 1974, for mining purposes. Said claim  
 is 1500 feet in length along the vein or deposit of mineral-bearing rock in place and 300 feet in width on each  
 side of the center of said vein or deposit, from end to end of said claim. The general course of this claim is  
North and South  
 and is situated in the Old Hat Mining District  
Pinal County, Arizona, in Section 30, T8S, R16E,  
G&SR B&M, and the NW corner is about 7500 feet north and 3000 feet east of  
the SW corner of Section 31, said Township and Range.

(Write on above lines the distance and direction the claim is from some permanent and natural object, such as a mountain, peak, stream, etc.)

This claim runs from the discovery monument, or stake on which the notice is posted, 50  
 feet in a North direction to the North center  
 end monument, or stake, and 1450 feet in a South  
 direction from the aforesaid monument, or stake, to the South center end monument  
 or stake, and is also marked by two corner monuments, or stakes, at each end of said claim, one on each side  
 of and 300 feet from the center end monuments, or stakes, making the claim in the form of a parallelogram.

RECEIVED  
 B.L.M. AZ STATE OFFICE  
 SEP 4 1979  
 10:00 A.M.  
 PHOENIX, ARIZONA

MAGMA COPPER COMPANY

by M. H. White  
M. H. White, Agent

Locator.

How to fill out a location notice:

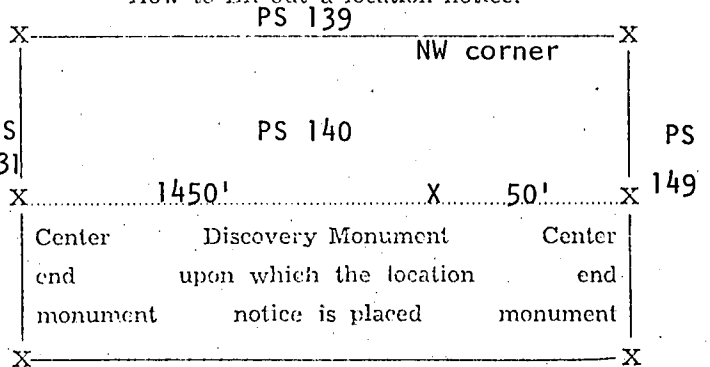


NOTICE OF LOCATION

Notice is hereby given that the COPPER KING  
 Mining Claim was located by JOHN DOE AND RICHARD ROE on this the 11th day of June 1946,  
 for mining purposes. Said claim is 1500 feet in length along this vein or deposit of mineral-bearing rock in  
 place, and 300 feet in width on each side of the center of said vein or deposit from end to end of claim. The  
 general course of this claim is NORTH AND SOUTH and is situated in the WRIGHTON mining district  
SANTA CRUZ County, Arizona, about TWO MILES SOUTHEAST FROM ROCK PEAK. This  
 claim runs from the discovery monument or stake, upon which the notice is posted 750 feet in a  
SOUTHERLY direction to the SOUTHERLY center end monument, or stake, and 750 feet in a  
NORTHERLY direction from the aforesaid location monument, or stake, to the NORTHERLY center  
 end monument, or stake, and is also marked by two corner monuments, or stakes, at each end of said  
 claim, one on each side of and 300 feet from the center end monuments, or stakes, making claim in the form  
 of a parallelogram.

JOHN DOE,  
RICHARD ROE,  
Locators.

How to fill out a location notice:



Stone monuments must be three feet high. Stakes must be four feet above ground and substantial, no thickness is specified.

You can record as soon as you locate if you desire to, and do your location work at any time within 90 days from date of location.

STATE OF ARIZONA  
 COUNTY OF Pinal ss.

I hereby certify that the within instrument was filed and recorded at  
 request of Magma Copper Co.

on OCT 31 1974 at \_\_\_\_\_

2:00 P.M. Docket

DKT 765 PAGE 412

Page \_\_\_\_\_

Witness my hand and official seal the day and year aforesaid.

503264

WILLIAM S. TRUMAN

County Recorder

By Eleanor Aguilera  
Deputy Recorder

Indexed <input checked="" type="checkbox"/>	Photostat Compared <input checked="" type="checkbox"/>	Blotted <input checked="" type="checkbox"/>
---	--	---

MAR FILED IN 62204

NOTICE IS HEREBY GIVEN That the PS 141 Mining Claim was located by Magma Copper Company, a Delaware Corporation on this 1st day of September 1974, for mining purposes. Said claim is 1500 feet in length along the vein or deposit of mineral-bearing rock in place and 300 feet in width on each side of the center of said vein or deposit, from end to end of said claim. The general course of this claim is North and South and is situated in the Old Hat Mining District Pinal County, Arizona, in Section 30, T8S, R16E, G&SR B&M, and the NW corner is about 7500 feet north and 3600 feet east of the SW corner of Section 31, said Township and Range.

(Write on above lines the distance and direction the claim is from some permanent and natural object, such as a mountain, peak, stream, etc.)

This claim runs from the discovery monument, or stake on which the notice is posted, 50 feet in a North direction to the North center end monument, or stake, and 1450 feet in a South direction from the aforesaid monument, or stake, to the South center end monument or stake, and is also marked by two corner monuments, or stakes, at each end of said claim, one on each side of and 300 feet from the center end monuments, or stakes, making the claim in the form of a parallelogram.

**RECEIVED**  
**B.L.M. AZ STATE OFFICE**  
 SEP 4 1979  
 10:00 A.M.  
 PHOENIX, ARIZONA

MAGMA COPPER COMPANY  
 M. H. White, Agent  
 Locator.

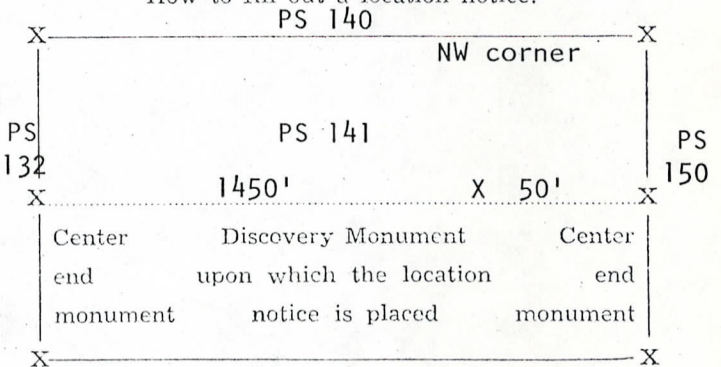
How to fill out a location notice:

**NOTICE OF LOCATION**

Notice is hereby given that the COPPER KING Mining Claim was located by JOHN DOE AND RICHARD ROE on this the 11th day of June 1946, for mining purposes. Said claim is 1500 feet in length along this vein or deposit of mineral-bearing rock in place, and 300 feet in width on each side of the center of said vein or deposit from end to end of claim. The general course of this claim is NORTH AND SOUTH and is situated in the WRIGHTON mining district SANTA CRUZ County, Arizona, about TWO MILES SOUTHEAST FROM ROCK PEAK. This claim runs from the discovery monument or stake, upon which the notice is posted 750 feet in a SOUTHERLY direction to the SOUTHERLY center end monument, or stake, and 750 feet in a NORTHERLY direction from the aforesaid location monument, or stake, to the NORTHERLY center end monument, or stake, and is also marked by two corner monuments, or stakes, at each end of said claim, one on each side of and 300 feet from the center end monuments, or stakes, making claim in the form of a parallelogram.

JOHN DOE,  
RICHARD ROE,  
 Locators.

How to fill out a location notice:



Stone monuments must be three feet high. Stakes must be four feet above ground and substantial, no thickness is specified.

You can record as soon as you locate if you desire to, and do your location work at any time within 90 days from date of location.

STATE OF ARIZONA

COUNTY OF Pinal } ss.

503285

I hereby certify that the within instrument was filed and recorded at

request of Magma Copper Co

on OCT 31 1974 at

2:00 P.M. Docket 765 PAGE 413

Page

Witness my hand and official seal the day and year aforesaid.

WILLIAM S. TRUMAN

County Recorder

By Eleanor Aguilar  
 Deputy Recorder

Indexed	Photostat Compared	Blotted
✓	✓	—

MAP FILED IN FILE 62205

NOTICE IS HEREBY GIVEN That the PS 142 Mining Claim was located by Magma Copper Company, a Delaware Corporation on this 1st day of September ~~October~~ 1974, for mining purposes. Said claim is 1500 feet in length along the vein or deposit of mineral-bearing rock in place and 300 feet in width on each side of the center of said vein or deposit, from end to end of said claim. The general course of this claim is North and South and is situated in the Old Hat Mining District Pinal County, Arizona, in Section 30, T8S, R16E, G&SR B&M, and the NW corner is about 7500 feet north and 4200 feet east of the SW corner of Section 31, said Township and Range.

(Write on above lines the distance and direction the claim is from some permanent and natural object, such as a mountain, peak, stream, etc.)

This claim runs from the discovery monument, or stake on which the notice is posted, 50 feet in a North direction to the North center end monument, or stake, and 1450 feet in a South direction from the aforesaid monument, or stake, to the South center end monument or stake, and is also marked by two corner monuments, or stakes, at each end of said claim, one on each side of and 300 feet from the center end monuments, or stakes, making the claim in the form of a parallelogram.

**RECEIVED**  
**B.L.M. AZ STATE OFFICE**  
 SFP 4 1979  
 10:00 A.M.  
**PHOENIX, ARIZONA**

MAGMA COPPER COMPANY,

*M. H. White*  
 M. H. White, Agent

Locator.

How to fill out a location notice:

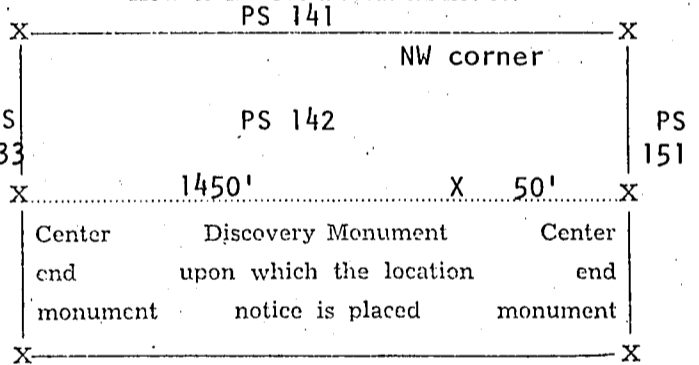
**NOTICE OF LOCATION**

Notice is hereby given that the COPPER KING Mining Claim was located by JOHN DOE AND RICHARD ROE on this the 11th day of June 1946, for mining purposes. Said claim is 1500 feet in length along this vein or deposit of mineral-bearing rock in place, and 300 feet in width on each side of the center of said vein or deposit from end to end of claim. The general course of this claim is NORTH AND SOUTH and is situated in the WRIGHTON mining district SANTA CRUZ County, Arizona, about TWO MILES SOUTHEAST FROM ROCK PEAK. This claim runs from the discovery monument or stake, upon which the notice is posted, 750 feet in a SOUTHERLY direction to the SOUTHERLY center end monument, or stake, and 750 feet in a NORTHERLY direction from the aforesaid location monument, or stake, to the NORTHERLY center end monument, or stake, and is also marked by two corner monuments, or stakes, at each end of said claim, one on each side of and 300 feet from the center end monuments, or stakes, making claim in the form of a parallelogram.

JOHN DOE,  
 RICHARD ROE.

Locators.

How to fill out a location notice:



Stone monuments must be three feet high. Stakes must be four feet above ground and substantial, no thickness is specified.

You can record as soon as you locate if you desire to, and do your location work at any time within 90 days from date of location.

STATE OF ARIZONA

COUNTY OF Gund } ss.

503286

I hereby certify that the within instrument was filed and recorded at

request of Magma Copper Co.

Witness my hand and official seal the day and year aforesaid.

WILLIAM S. TRUMAN

County Recorder

By Eleanor Aguilar  
 Deputy Recorder

on OCT 31 1974

Dkt 765 at PAGE 414 Fee \$1.00

2:00 P. M., Docket

Indexed ✓	Photostat Compared )	Blotted ←
--------------	-------------------------	--------------

Page

MAP FILED IN A MC 62206

NOTICE OF LOCATION

A MC 62207

NOTICE IS HEREBY GIVEN That the PS 143 Mining Claim was located by Magma Copper Company, a Delaware Corporation on this 1st day of September October, 1974, for mining purposes. Said claim is 1500 feet in length along the vein or deposit of mineral-bearing rock in place and 300 feet in width on each side of the center of said vein or deposit, from end to end of said claim. The general course of this claim is North and South and is situated in the Old Hat Mining District Pinal County, Arizona, in Section 30, T8S, R16E, G&SR B&M, and the NW corner is about 7500 feet north and 4800 feet east of the SW corner of Section 31, said Township and Range.

(Write on above lines the distance and direction the claim is from some permanent and natural object, such as a mountain, peak, stream, etc.)

This claim runs from the discovery monument, or stake on which the notice is posted, 50 feet in a North direction to the North center end monument, or stake, and 1450 feet in a South direction from the aforesaid monument, or stake, to the South center end monument or stake, and is also marked by two corner monuments, or stakes, at each end of said claim, one on each side of and 300 feet from the center end monuments, or stakes, making the claim in the form of a parallelogram.

RECEIVED B.L.M. AZ STATE OFFICE SEP 4 1979 10:00 A.M. PHOENIX, ARIZONA

MAGMA COPPER COMPANY

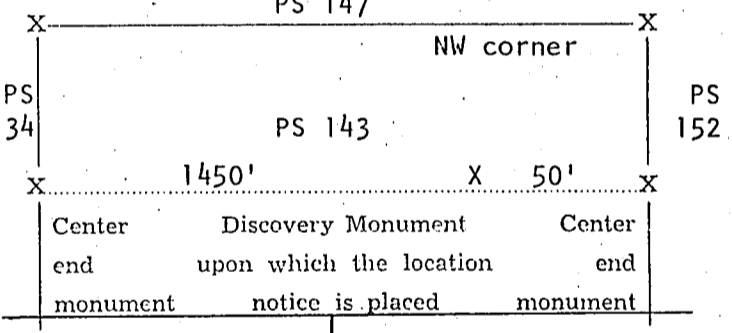
by M. H. White, Agent

Locator.

How to fill out a location notice:

NOTICE OF LOCATION Notice is hereby given that the COPPER KING Mining Claim was located by JOHN DOE AND RICHARD ROE on this the 11th day of June 1946, for mining purposes. Said claim is 1500 feet in length along this vein or deposit of mineral-bearing rock in place, and 300 feet in width on each side of the center of said vein or deposit from end to end of claim. The general course of this claim is NORTH AND SOUTH and is situated in the WRIGHTON mining district SANTA CRUZ County, Arizona, about TWO MILES SOUTHEAST FROM ROCK PEAK. This claim runs from the discovery monument or stake, upon which the notice is posted 750 feet in a SOUTHERLY direction to the SOUTHERLY center end monument, or stake, and 750 feet in a NORTHERLY direction from the aforesaid location monument, or stake, to the NORTHERLY center end monument, or stake, and is also marked by two corner monuments, or stakes, at each end of said claim, one on each side of and 300 feet from the center end monuments, or stakes, making claim in the form of a parallelogram. JOHN DOE, RICHARD ROE, Locators.

How to fill out a location notice:



Stone monuments must be three feet high. Stakes must be four feet above ground and substantial, no thickness is specified.

You can record as soon as you locate if you desire to, and do your location work at any time within 90 days from date of location.

STATE OF ARIZONA COUNTY OF GUALUPE ss. I hereby certify that the within instrument was filed and recorded at request of Magma Copper Co. on OCT 31 1974 at

503287

Witness my hand and official seal the day and year aforesaid.

WILLIAM S. TRUMAN

County Recorder

By Deputy Recorder

Table with 3 columns: Indexed (checked), Photostat Compared (checked), Blotted (checked).

MAP FILED IN AM 6 2016

NOTICE IS HEREBY GIVEN That the PS 144 Mining Claim was located by Magma Copper Company, a Delaware Corporation on this 1st day of September October, 19 74, for mining purposes. Said claim is 1500 feet in length along the vein or deposit of mineral-bearing rock in place and 300 feet in width on each side of the center of said vein or deposit, from end to end of said claim. The general course of this claim is North and South and is situated in the Old Hat Mining District Pinal County, Arizona, in Section 30, T8S, R16E, G&SR B&M, and the SW corner is about 7500 feet north of the SW corner of Section 31, said Township and Range.

(Write on above lines the distance and direction the claim is from some permanent and natural object, such as a mountain, peak, stream, etc.)

This claim runs from the discovery monument, or stake on which the notice is posted, 50 feet in a South direction to the South center end monument, or stake, and 1450 feet in a North direction from the aforesaid monument, or stake, to the North center end monument or stake, and is also marked by two corner monuments, or stakes, at each end of said claim, one on each side of and 300 feet from the center end monuments, or stakes, making the claim in the form of a parallelogram.

RECEIVED  
B.L.M. AZ STATE OFFICE

SEP 4 1979

10:00 A.M.  
PHOENIX, ARIZONA

MAGMA COPPER COMPANY

by M. H. White  
M. H. White, Agent

Locator.

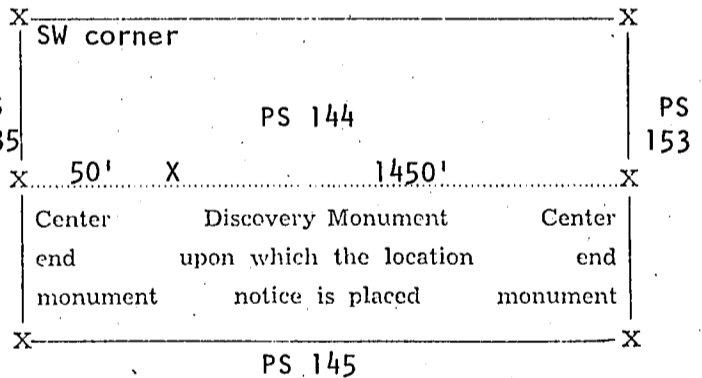
How to fill out a location notice:

NOTICE OF LOCATION

Notice is hereby given that the COPPER KING Mining Claim was located by JOHN DOE AND RICHARD ROE on this the 11th day of June 1946, for mining purposes. Said claim is 1500 feet in length along this vein or deposit of mineral-bearing rock in place, and 300 feet in width on each side of the center of said vein or deposit from end to end of claim. The general course of this claim is NORTH AND SOUTH and is situated in the WRIGHTON mining district SANTA CRUZ County, Arizona, about TWO MILES SOUTHEAST FROM ROCK PEAK. This claim runs from the discovery monument or stake, upon which the notice is posted, 750 feet in a SOUTHERLY direction to the SOUTHERLY center end monument, or stake, and 750 feet in a NORTHERLY direction from the aforesaid location monument, or stake, to the NORTHERLY center end monument, or stake, and is also marked by two corner monuments, or stakes, at each end of said claim, one on each side of and 300 feet from the center end monuments, or stakes, making claim in the form of a parallelogram.

JOHN DOE,  
RICHARD ROE,  
Locators.

How to fill out a location notice:



Stone monuments must be three feet high. Stakes must be four feet above ground and substantial, no thickness is specified.

You can record as soon as you locate if you desire to, and do your location work at any time within 90 days from date of location.

STATE OF ARIZONA }  
COUNTY OF Pinal } ss.

I hereby certify that the within instrument was filed and recorded at 503268 request of Magma Copper Co.

on OCT 31 1974 at

2:00 P.M. Docket 785 PAGE 416

Witness my hand and official seal the day and year aforesaid.

WILLIAM S. TRUMAN  
County Recorder

By Eleanor Aguirre  
Deputy Recorder

Indexed <input checked="" type="checkbox"/>	Photostat Compared <input checked="" type="checkbox"/>	Blotted <input checked="" type="checkbox"/>
---	--	---

FILED IN 62208

NOTICE IS HEREBY GIVEN That the PS 145 Mining Claim was located by Magma Copper Company, a Delaware Corporation on this 1st day of September ~~October~~, 19 74, for mining purposes. Said claim is 1500 feet in length along the vein or deposit of mineral-bearing rock in place and 300 feet in width on each side of the center of said vein or deposit, from end to end of said claim. The general course of this claim is North and South and is situated in the Old Hat Mining District Pinal County, Arizona, in Section 30, T8S, R16E, G&SR B&M, and the SW corner is about 7500 feet north and 600 feet east of the SW corner of Section 31, said Township and Range.

(Write on above lines the distance and direction the claim is from some permanent and natural object, such as a mountain, peak, stream, etc.)

This claim runs from the discovery monument, or stake on which the notice is posted, 50 feet in a South direction to the South center end monument, or stake, and 1450 feet in a North direction from the aforesaid monument, or stake, to the North center end monument or stake, and is also marked by two corner monuments, or stakes, at each end of said claim, one on each side of and 300 feet from the center end monuments, or stakes, making the claim in the form of a parallelogram.

RECEIVED MAGMA COPPER COMPANY  
B.L.M. AZ STATE OFFICE

*M. H. White*  
M. H. White, Agent

Locator.

SFP 4 1979

How to fill out a location notice:



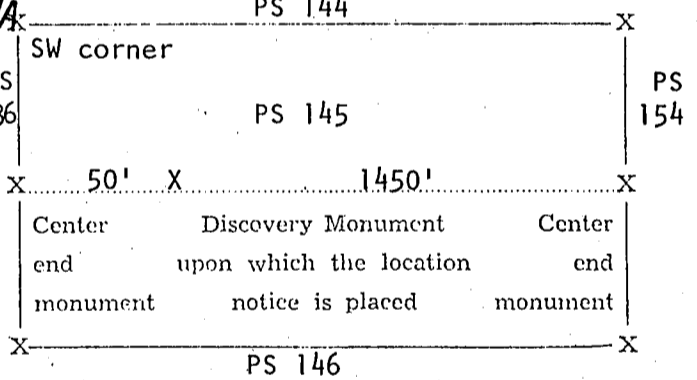
NOTICE OF LOCATION

10:00 A.M.  
PHOENIX, ARIZONA

How to fill out a location notice:

PS 144

Notice is hereby given that the COPPER KING Mining Claim was located by JOHN DOE AND RICHARD ROE on this the 11th day of June, 1976, for mining purposes. Said claim is 1500 feet in length along this vein or deposit of mineral-bearing rock in place, and 300 feet in width on each side of the center of said vein or deposit from end to end of claim. The general course of this claim is NORTH AND SOUTH and is situated in the WRIGHTON mining district SANTA CRUZ County, Arizona, about TWO MILES SOUTHEAST FROM ROCK PEAK. This claim runs from the discovery monument or stake, upon which the notice is posted, 750 feet in a SOUTHERLY direction to the SOUTHERLY center end monument, or stake, and 750 feet in a NORTHERLY direction from the aforesaid location monument, or stake, to the NORTHERLY center end monument, or stake, and is also marked by two corner monuments, or stakes, at each end of said claim, one on each side of and 300 feet from the center end monuments, or stakes, making claim in the form of a parallelogram.



Stone monuments must be three feet high. Stakes must be four feet above ground and substantial, no thickness is specified.

You can record as soon as you locate if you desire to, and do your location work at any time within 90 days from date of location.

JOHN DOE,  
RICHARD ROE,  
Locators.

STATE OF ARIZONA  
COUNTY OF Pinal } ss.

I hereby certify that the within instrument was filed and recorded at request of Magma Copper Co.

on OCT 31 1974

2:00 P.M. Docket

Page

503269

DKT 765 PAGE 417

Witness my hand and official seal the day and year aforesaid.

WILLIAM S. TRUMAN  
County Recorder

By Eduard Aguilar  
Deputy Recorder

Indexed <input checked="" type="checkbox"/>	Photostat Compared <input checked="" type="checkbox"/>	Blotted <input checked="" type="checkbox"/>
---	--	---

MAP FILED IN A MC 62209

NOTICE OF LOCATIO

A MC 62210

NOTICE IS HEREBY GIVEN That the PS 146 Mining Claim was located by Magma Copper Company, a Delaware Corporation on this 1st day of September 1974, for mining purposes. Said claim is 1500 feet in length along the vein or deposit of mineral-bearing rock in place and 300 feet in width on each side of the center of said vein or deposit, from end to end of said claim. The general course of this claim is North and South and is situated in the Old Hat Mining District Pinal County, Arizona, in Section 30, T8S, R16E, G&SR B&M, and the SW corner is about 7500 feet north and 1200 feet east of the SW corner of Section 31, said Township and Range.

(Write on above lines the distance and direction the claim is from some permanent and natural object, such as a mountain, peak, stream, etc.)

This claim runs from the discovery monument, or stake on which the notice is posted, 50 feet in a South direction to the South center end monument, or stake, and 1450 feet in a North direction from the aforesaid monument, or stake, to the North center end monument or stake, and is also marked by two corner monuments, or stakes, at each end of said claim, one on each side of and 300 feet from the center end monuments, or stakes, making the claim in the form of a parallelogram.

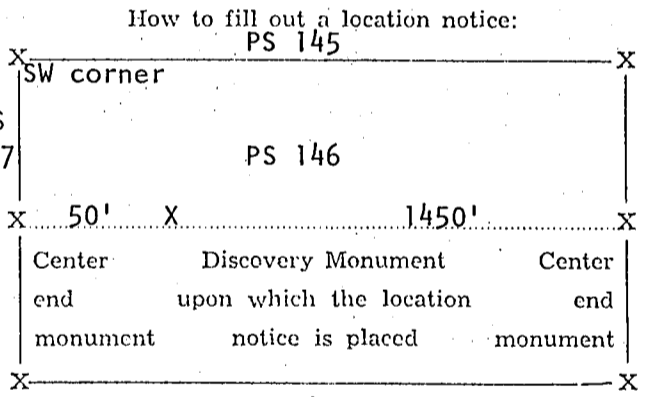
RECEIVED B.L.M. AZ STATE OFFICE SEP 4 1979 10:00 A.M. PHOENIX, ARIZONA

MAGMA COPPER COMPANY by M. H. White, Agent Locator.

How to fill out a location notice:

NOTICE OF LOCATION

Notice is hereby given that the COPPER KING Mining Claim was located by JOHN DOE AND RICHARD ROE on this the 11th day of June 1946, for mining purposes. Said claim is 1500 feet in length along this vein or deposit of mineral-bearing rock in place, and 300 feet in width on each side of the center of said vein or deposit from end to end of claim. The general course of this claim is NORTH AND SOUTH and is situated in the WRIGHTON mining district SANTA CRUZ County, Arizona, about TWO MILES SOUTHEAST FROM ROCK PEAK. This claim runs from the discovery monument or stake, upon which the notice is posted 750 feet in a SOUTHERLY direction to the SOUTHERLY center end monument, or stake, and 750 feet in a NORTHERLY direction from the aforesaid location monument, or stake, to the NORTHERLY center end monument, or stake, and is also marked by two corner monuments, or stakes, at each end of said claim, one on each side of and 300 feet from the center end monuments, or stakes, making claim in the form of a parallelogram.



Stone monuments must be three feet high. Stakes must be four feet above ground and substantial, no thickness is specified.

You can record as soon as you locate if you desire to, and do your location work at any time within 90 days from date of location.

JOHN DOE, RICHARD ROE, Locators.

STATE OF ARIZONA COUNTY OF Pinal ss.

I hereby certify that the within instrument was filed and recorded at request of Magma Copper Co.

on OCT 31 1974 at 765 PAGE 418 Fee \$1.00 2:00 P.M. Docket

Witness my hand and official seal the day and year aforesaid.

WILLIAM S. TRUMAN County Recorder

By Eleanor Aguilar Deputy Recorder

Table with 3 columns: Indexed (checked), Photostat Compared (checked), Blotted (checked).

MAP FILED IN 62210 A MC

NOTICE OF LOCATION

A MC 62211

NOTICE IS HEREBY GIVEN That the PS 147 Mining Claim was located by Magma Copper Company, a Delaware Corporation on this 1st day of SEPTEMBER October, 19 74, for mining purposes. Said claim is 1500 feet in length along the vein or deposit of mineral-bearing rock in place and 300 feet in width on each side of the center of said vein or deposit, from end to end of said claim. The general course of this claim is North and South and is situated in the Old Hat Mining District Pinal County, Arizona, in Section 30, T8S, R16E, G&SR B&M, and the SW corner is about 7500 feet north and 1800 feet east of the SW corner of Section 31, said Township and Range.

(Write on above lines the distance and direction the claim is from some permanent and natural object, such as a mountain, peak, stream, etc.)

This claim runs from the discovery monument, or stake on which the notice is posted, 50 feet in a South direction to the South center end monument, or stake, and 1450 feet in a North direction from the aforesaid monument, or stake, to the North center end monument or stake, and is also marked by two corner monuments, or stakes, at each end of said claim, one on each side of and 300 feet from the center end monuments, or stakes, making the claim in the form of a parallelogram.

**RECEIVED**  
**B.L.M. AZ STATE OFFICE**  
**SEP 4 1979**  
**10:00 A.M.**  
**PHOENIX, ARIZONA**

MAGMA COPPER COMPANY

by

M. H. White, Agent

Locator.

How to fill out a location notice:

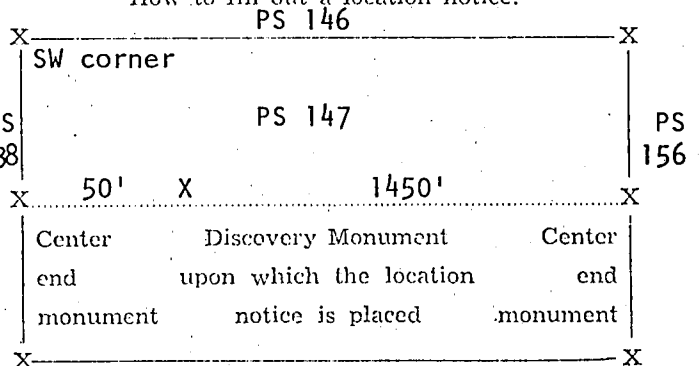
NOTICE OF LOCATION

Notice is hereby given that the COPPER KING Mining Claim was located by JOHN DOE AND RICHARD ROE on this the 11th day of June, 1946, for mining purposes. Said claim is 1500 feet in length along this vein or deposit of mineral-bearing rock in place, and 300 feet in width on each side of the center of said vein or deposit from end to end of claim. The general course of this claim is NORTH AND SOUTH and is situated in the WRIGHTON mining district SANTA CRUZ County, Arizona, about TWO MILES SOUTHEAST FROM ROCK PEAK. This claim runs from the discovery monument or stake, upon which the notice is posted 750 feet in a SOUTHERLY direction to the SOUTHERLY center end monument, or stake, and 750 feet in a NORTHERLY direction from the aforesaid location monument, or stake, to the NORTHERLY center end monument, or stake, and is also marked by two corner monuments, or stakes, at each end of said claim, one on each side of and 300 feet from the center end monuments, or stakes, making claim in the form of a parallelogram.

JOHN DOE,  
RICHARD ROE,

Locators.

How to fill out a location notice:



Stone monuments must be three feet high. Stakes must be four feet above ground and substantial, no thickness is specified.

You can record as soon as you locate if you desire to, and do your location work at any time within 90 days from date of location.

STATE OF ARIZONA

COUNTY OF Maricopa

ss.

503272

I hereby certify that the within instrument was filed and recorded at

request of Magma Copper Co.

on OCT 31 1974

2:00 P.M., Docket

DKT 765 PAGE 419

Witness my hand and official seal the day and year aforesaid.

WILLIAM S. TRUMAN

County Recorder

By

Eleanor Aguirre  
Deputy Recorder

Indexed	Photostat	Blotted
<input checked="" type="checkbox"/>	<input checked="" type="checkbox"/>	<input type="checkbox"/>

MAP FILED IN 62211



NOTICE OF LOCATION

A MC 62212

NOTICE IS HEREBY GIVEN That the PS 148 Mining Claim was located by Magma Copper Company, a Delaware Corporation on this 1st day of September ~~October~~, 1974, for mining purposes. Said claim is 1500 feet in length along the vein or deposit of mineral-bearing rock in place and 300 feet in width on each side of the center of said vein or deposit, from end to end of said claim. The general course of this claim is North and South and is situated in the Old Hat Mining District Pinal County, Arizona, in Section 30, T8S, R16E, G&SR B&M, and the SW corner is about 7500 feet north and 2400 feet east of the SW corner of Section 31, said Township and Range.

(Write on above lines the distance and direction the claim is from some permanent and natural object, such as a mountain, peak, stream, etc.)

This claim runs from the discovery monument, or stake on which the notice is posted, 50 feet in a South direction to the South center end monument, or stake, and 1450 feet in a North direction from the aforesaid monument, or stake, to the North center end monument or stake, and is also marked by two corner monuments, or stakes, at each end of said claim, one on each side of and 300 feet from the center end monument or stake, making the claim in the form of a parallelogram.

**RECEIVED**  
**B.L.M. AZ STATE OFFICE**  
**SEP 4 1979**  
**10:00 A.M.**  
**PHOENIX, ARIZONA**

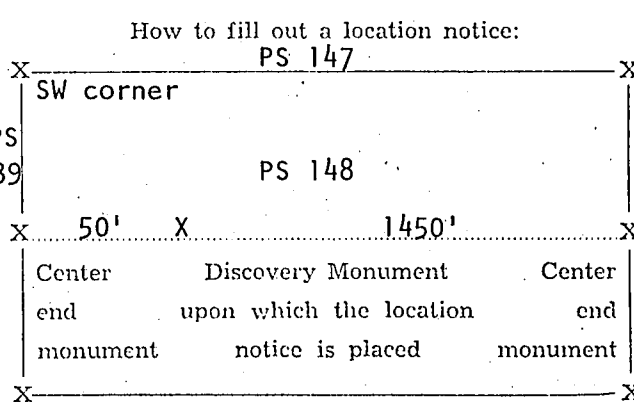
MAGMA COPPER COMPANY  
 by M. H. White  
M. H. White, Agent  
 Locator.

How to fill out a location notice:

**NOTICE OF LOCATION**

Notice is hereby given that the COPPER KING Mining Claim was located by JOHN DOE AND RICHARD ROE on this the 11th day of June 1946, for mining purposes. Said claim is 1500 feet in length along this vein or deposit of mineral-bearing rock in place, and 300 feet in width on each side of the center of said vein or deposit from end to end of claim. The general course of this claim is NORTH AND SOUTH and is situated in the WRIGHTON mining district SANTA CRUZ County, Arizona, about TWO MILES SOUTHEAST FROM ROCK PEAK. This claim runs from the discovery monument or stake, upon which the notice is posted 750 feet in a SOUTHERLY direction to the SOUTHERLY center end monument, or stake, and 750 feet in a NORTHERLY direction from the aforesaid location monument, or stake, to the NORTHERLY center end monument, or stake, and is also marked by two corner monuments, or stakes, at each end of said claim, one on each side of and 300 feet from the center end monuments, or stakes, making claim in the form of a parallelogram.

JOHN DOE,  
RICHARD ROE,  
 Locators.



Stone monuments must be three feet high. Stakes must be four feet above ground and substantial, no thickness is specified.

You can record as soon as you locate if you desire to, and do your location work at any time within 90 days from date of location.

STATE OF ARIZONA }  
 COUNTY OF Pinal } ss. 503272

I hereby certify that the within instrument was filed and recorded at request of Magma Copper Co.

Witness my hand and official seal the day and year aforesaid.

WILLIAM S. TRUMAN  
 County Recorder

By Edmond Aguilar  
 Deputy Recorder

on OCT 31 1974 at 2:00 P.M. Docket Dkt 705 PAGE 420 \$1.00

Indexed <input checked="" type="checkbox"/>	Photostat Compared <input checked="" type="checkbox"/>	Blotted <input type="checkbox"/>
---	--	----------------------------------

MAP FILED IN 62016  
 A MC

NOTICE IS HEREBY GIVEN That the PS 149 Mining Claim was located by Magma Copper Company, a Delaware Corporation on this 1st day of SEPTEMBER ~~October~~, 19 74, for mining purposes. Said claim is 1500 feet in length along the vein or deposit of mineral-bearing rock in place and 300 feet in width on each side of the center of said vein or deposit, from end to end of said claim. The general course of this claim is North and South and is situated in the Old Hat Mining District Pinal County, Arizona, in Section 30, T8S, R16E, G&SR B&M, and the SW corner is about 7500 feet north and 3000 feet east of the SW corner of Section 31, said Township and Range.

(Write on above lines the distance and direction the claim is from some permanent and natural object, such as a mountain, peak, stream, etc.)

This claim runs from the discovery monument, or stake on which the notice is posted, 50 feet in a South direction to the South center end monument, or stake, and 1450 feet in a North direction from the aforesaid monument, or stake, to the North center end monument or stake, and is also marked by two corner monuments, or stakes, at each end of said claim, one on each side of and 300 feet from the center end monuments, or stakes, making the claim in the form of a parallelogram.

RECEIVED  
B.L.M. AZ STATE OFFICE

SEP 4 1979

10:00 A.M.  
PHOENIX, ARIZONA

MAGMA COPPER COMPANY

by

*M. H. White*  
M. H. White, Agent

Locator.

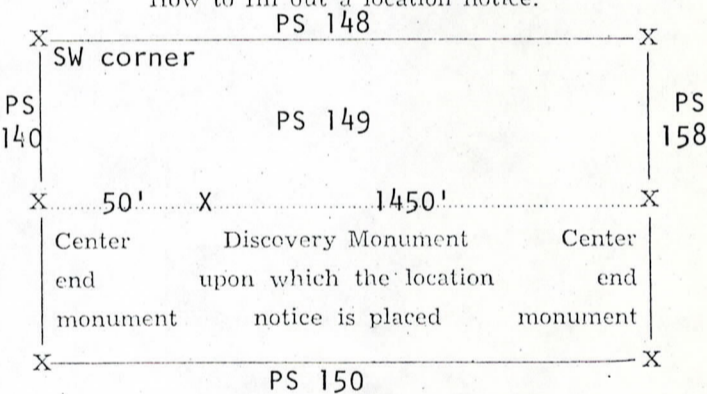
How to fill out a location notice:

NOTICE OF LOCATION

Notice is hereby given that the COPPER KING Mining Claim was located by JOHN DOE AND RICHARD ROE on this the 11th day of June 1946, for mining purposes. Said claim is 1500 feet in length along this vein or deposit of mineral-bearing rock in place, and 300 feet in width on each side of the center of said vein or deposit from end to end of claim. The general course of this claim is NORTH AND SOUTH and is situated in the WRIGHTON mining district SANTA CRUZ County, Arizona, about TWO MILES SOUTHEAST FROM ROCK PEAK. This claim runs from the discovery monument or stake, upon which the notice is posted 750 feet in a SOUTHERLY direction to the SOUTHERLY center end monument, or stake, and 750 feet in a NORTHERLY direction from the aforesaid location monument, or stake, to the NORTHERLY center end monument, or stake, and is also marked by two corner monuments, or stakes, at each end of said claim, one on each side of and 300 feet from the center end monuments, or stakes, making claim in the form of a parallelogram.

JOHN DOE,  
RICHARD ROE,  
Locators.

How to fill out a location notice:



Stone monuments must be three feet high. Stakes must be four feet above ground and substantial, no thickness is specified.

You can record as soon as you locate if you desire to, and do your location work at any time within 90 days from date of location.

STATE OF ARIZONA }  
COUNTY OF Pinal } ss.

503273

I hereby certify that the within instrument was filed and recorded at request of Magma Copper Co.

Witness my hand and official seal the day and year aforesaid.

WILLIAM S. TRUMAN

County Recorder

By

*Cleanth Aguilera*  
Deputy Recorder

on OCT 31 1974 at 2:00 P.M. Docket 765 PAGE 421 Fee \$1.00

Indexed	Photostat Compared	Blotted
<input checked="" type="checkbox"/>	<input checked="" type="checkbox"/>	<input checked="" type="checkbox"/>

MAP FILED IN A MC 62016

NOTICE OF LOCATION

A MC 62214

NOTICE IS HEREBY GIVEN That the PS 150 Mining Claim was located by Magma Copper Company, a Delaware Corporation on this 1st day of September / October, 1974, for mining purposes. Said claim is 1500 feet in length along the vein or deposit of mineral-bearing rock in place and 300 feet in width on each side of the center of said vein or deposit, from end to end of said claim. The general course of this claim is North and South and is situated in the Old Hat Mining District Pinal County, Arizona, in Section 30, T8S, R16E, G&SR B&M, and the SW corner is about 7500 feet north and 3600 feet east of the SW corner of Section 31, said Township and Range.

(Write on above lines the distance and direction the claim is from some permanent and natural object, such as a mountain, peak, stream, etc.)

This claim runs from the discovery monument, or stake on which the notice is posted, 50 feet in a South direction to the South center end monument, or stake, and 1450 feet in a North direction from the aforesaid monument, or stake, to the North center end monument or stake, and is also marked by two corner monuments, or stakes, at each end of said claim, one on each side of and 300 feet from the center end monuments, or stakes, making the claim in the form of a parallelogram.

RECEIVED  
B.L.M. AZ STATE OFFICE  
SEP 4 1979  
10:00 A.M.  
PHOENIX, ARIZONA

MAGMA COPPER COMPANY

by M. H. White  
M. H. White, Agent

Locator.

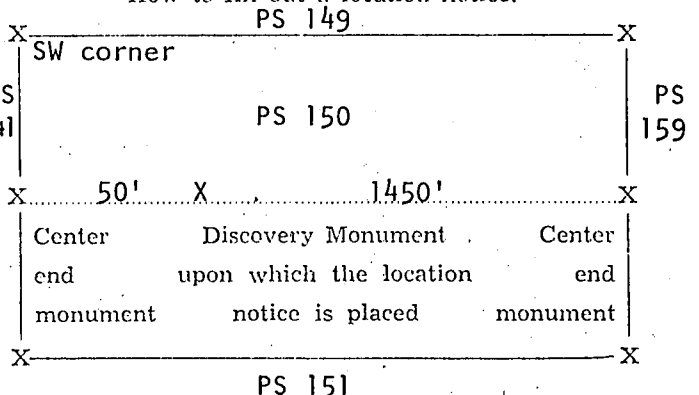
How to fill out a location notice:

NOTICE OF LOCATION

Notice is hereby given that the COPPER KING Mining Claim was located by JOHN DOE AND RICHARD ROE on this the 11th day of June, 1946, for mining purposes. Said claim is 1500 feet in length along this vein or deposit of mineral-bearing rock in place, and 300 feet in width on each side of the center of said vein or deposit from end to end of claim. The general course of this claim is NORTH AND SOUTH and is situated in the WRIGHTON mining district, SANTA CRUZ County, Arizona, about TWO MILES SOUTHEAST FROM ROCK PEAK. This claim runs from the discovery monument or stake, upon which the notice is posted 750 feet in a SOUTHERLY direction to the SOUTHERLY center end monument, or stake, and 750 feet in a NORTHERLY direction from the aforesaid location monument, or stake, to the NORTHERLY center end monument, or stake, and is also marked by two corner monuments, or stakes, at each end of said claim, one on each side of and 300 feet from the center end monuments, or stakes, making claim in the form of a parallelogram.

JOHN DOE,  
RICHARD ROE,  
Locators.

How to fill out a location notice:



Stone monuments must be three feet high. Stakes must be four feet above ground and substantial, no thickness is specified.

You can record as soon as you locate if you desire to, and do your location work at any time within 90 days from date of location.

STATE OF ARIZONA  
COUNTY OF Grand } ss.

503271

I hereby certify that the within instrument was filed and recorded at request of Magma Copper Co.

Witness my hand and official seal the day and year aforesaid.

WILLIAM S. TRUMAN

County Recorder

By Eleanor Rymer  
Deputy Recorder

on OCT 21 1974

DKT 765 at PAGE 422 Fee \$1.00  
2:00 P. M., Docket

Indexed <input checked="" type="checkbox"/>	Photostat Compared <input checked="" type="checkbox"/>	Blotted <input type="checkbox"/>
---	--	----------------------------------

MAP FILED IN PM 62214

NOTICE OF LOCATION

A MC 62215

PS 151  
 NOTICE IS HEREBY GIVEN That the \_\_\_\_\_ Mining  
 Claim was located by \_\_\_\_\_ Magma Copper Company, a Delaware Corporation  
 on this 1st day of September ~~July~~ October, 1974, for mining purposes. Said claim  
 is 1500 feet in length along the vein or deposit of mineral-bearing rock in place and 300 feet in width on each  
 side of the center of said vein or deposit, from end to end of said claim. The general course of this claim is  
North and South  
 and is situated in the Old Hat Mining District  
Pinal County, Arizona, in Section 30, T8S, R16E,  
G&SR B&M, and the SW corner is about 7500 feet north and 4200 feet east of the  
SW corner of Section 31, said Township and Range.

(Write on above lines the distance and direction the claim is from some permanent and natural object, such as a mountain, peak, stream; etc.)

This claim runs from the discovery monument, or stake on which the notice is posted, 50  
 feet in a South direction to the South center  
 end monument, or stake, and 1450 feet in a North  
 direction from the aforesaid monument, or stake, to the North center end monument  
 or stake, and is also marked by two corner monuments, or stakes, at each end of said claim, one on each side  
 of and 300 feet from the center end monuments, or stakes, making the claim in the form of a parallelogram.

RECEIVED  
B.L.M. AZ STATE OFFICE

SEP 4 1979

10:00 A.M.  
PHOENIX, ARIZONA

MAGMA COPPER COMPANY

by

M. H. White  
M. H. White, Agent

Locator.

How to fill out a location notice:

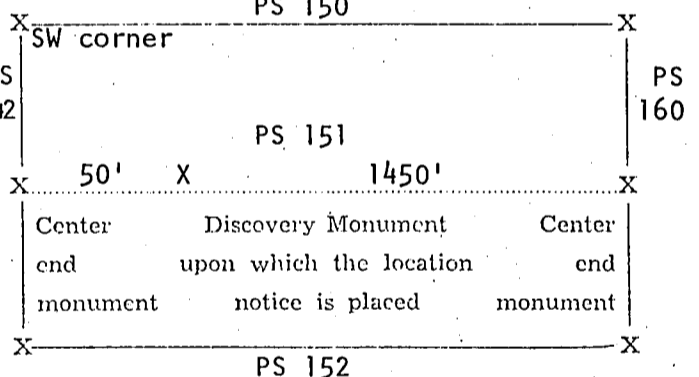
NOTICE OF LOCATION

Notice is hereby given that the COPPER KING  
 Mining Claim was located by JOHN DOE AND RICH-  
 ARD ROE on this the 11th day of June, 1946,  
 for mining purposes. Said claim is 1500 feet in length  
 along this vein or deposit of mineral-bearing rock in  
 place, and 300 feet in width on each side of the center  
 of said vein or deposit from end to end of claim. The  
 general course of this claim is NORTH AND SOUTH  
 and is situated in the WRIGHTON mining dis-  
 trict SANTA CRUZ County, Arizona, about TWO  
MILES SOUTHEAST FROM ROCK PEAK. This  
 claim runs from the discovery monument or stake,  
 upon which the notice is posted 750 feet in a  
SOUTHERLY direction to the SOUTHERLY center  
 end monument, or stake, and 750 feet in a  
NORTHERLY direction from the aforesaid location  
 monument, or stake, to the NORTHERLY center  
 end monument, or stake, and is also marked by two  
 corner monuments, or stakes, at each end of said  
 claim, one on each side of and 300 feet from the center  
 end monuments, or stakes, making claim in the form  
 of a parallelogram.

JOHN DOE,  
RICHARD ROE,

Locators.

How to fill out a location notice:



Stone monuments must be three feet high. Stakes must be four feet above ground and substantial, no thickness is specified.

You can record as soon as you locate if you desire to, and do your location work at any time within 90 days from date of location.

STATE OF ARIZONA }  
COUNTY OF Pinal } ss.

503275

Witness my hand and official seal the day and year aforesaid.

WILLIAM S. TRUMAN

County Recorder

I hereby certify that the within instrument was filed and recorded at request of Magma Copper Co.

By William S. Truman  
Deputy Recorder

on OCT 31 1974 at \_\_\_\_\_  
2:00 p.m., Doct/DAT 765 PAGE 423 Fee \$1.00

Indexed <input checked="" type="checkbox"/>	Photostat Compared <input checked="" type="checkbox"/>	Blotted <input checked="" type="checkbox"/>
---	--	---

MAP FILED IN 62215  
A MC  
162016

NOTICE OF LOCATIO

A MC 62216

NOTICE IS HEREBY GIVEN That the PS 152 Mining Claim was located by Magma Copper Company, a Delaware Corporation on this 1st day of SEPTEMBER October, 1974, for mining purposes. Said claim is 1500 feet in length along the vein or deposit of mineral-bearing rock in place and 300 feet in width on each side of the center of said vein or deposit, from end to end of said claim. The general course of this claim is North and South and is situated in the Old Hat Mining District Pinal County, Arizona, in Sections 29 and 30, T8S, R16E, G&SR B&M, and the SW corner is about 7500 feet north and 4800 feet east of the SW corner of Section 31, said Township and Range.

(Write on above lines the distance and direction the claim is from some permanent and natural object, such as a mountain, peak, stream, etc.)

This claim runs from the discovery monument, or stake on which the notice is posted, 50 feet in a South direction to the South center end monument, or stake, and 1450 feet in a North direction from the aforesaid monument, or stake, to the North center end monument or stake, and is also marked by two corner monuments, or stakes, at each end of said claim, one on each side of and 300 feet from the center end monuments, or stakes, making the claim in the form of a parallelogram.

RECEIVED B.L.M. AZ STATE OFFICE MAGMA COPPER COMPANY

SFP 4 1979

by M. H. White M. H. White, Agent

Locator.

10:00 A.M. PHOENIX, ARIZONA

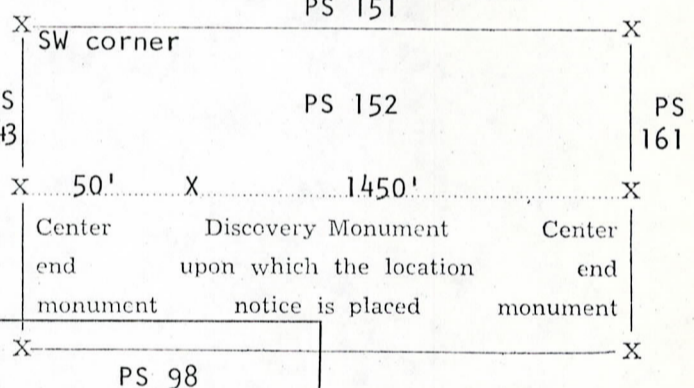
How to fill out a location notice

NOTICE OF LOCATION

Notice is hereby given that the COPPER KING Mining Claim was located by JOHN DOE AND RICHARD ROE on this the 11th day of June 1946, for mining purposes. Said claim is 1500 feet in length along this vein or deposit of mineral-bearing rock in place, and 300 feet in width on each side of the center of said vein or deposit from end to end of claim. The general course of this claim is NORTH AND SOUTH and is situated in the WRIGHTON mining district SANTA CRUZ County, Arizona, about TWO MILES SOUTHEAST FROM ROCK PEAK. This claim runs from the discovery monument or stake, upon which the notice is posted 750 feet in a SOUTHERLY direction to the SOUTHERLY center end monument, or stake, and 750 feet in a NORTHERLY direction from the aforesaid location monument, or stake, to the NORTHERLY center end monument, or stake, and is also marked by two corner monuments, or stakes, at each end of said claim, one on each side of and 300 feet from the center end monuments, or stakes, making claim in the form of a parallelogram.

JOHN DOE, RICHARD ROE, Locators.

How to fill out a location notice:



Stone monuments must be three feet high. Stakes must be four feet above ground and substantial, no thickness is specified.

You can record as soon as you locate if you desire to, and do your location work at any time within 90 days from date of location.

STATE OF ARIZONA

COUNTY OF Pinal ss.

503276

Witness my hand and official seal the day and year aforesaid.

WILLIAM S. TRUMAN

County Recorder

I hereby certify that the within instrument was filed and recorded at

request of Magma Copper Co.

By Edward Aguilar Deputy Recorder

on OCT 31 1974

at 2:00 P.M. Docket DNT 765 PAGE 424 Fee \$1.00

Table with 3 columns: Indexed (checked), Photostat Compared (checked), Blotted (checked)

Page

FILED IN 62016

NOTICE OF LOCATION

A MC 62217

NOTICE IS HEREBY GIVEN That the PS 153 Mining Claim was located by Magma Copper Company, a Delaware Corporation on this 2nd day of October, 1974, for mining purposes. Said claim is 1500 feet in length along the vein or deposit of mineral-bearing rock in place and 300 feet in width on each side of the center of said vein or deposit, from end to end of said claim. The general course of this claim is North and South and is situated in the Old Hat Mining District Pinal County, Arizona, in Section 30, T8S, R16E, G&SR B&M, and the NW corner is about 10,500 feet north of the SW corner of Section 31, said Township and Range.

(Write on above lines the distance and direction the claim is from some permanent and natural object, such as a mountain, peak, stream, etc.)

This claim runs from the discovery monument, or stake on which the notice is posted, 50 feet in a North direction to the North center end monument, or stake, and 1450 feet in a South direction from the aforesaid monument, or stake, to the South center end monument or stake, and is also marked by two corner monuments, or stakes, at each end of said claim, one on each side of and 300 feet from the center end monuments, or stakes, making the claim in the form of a parallelogram.

**RECEIVED**  
**B.L.M. AZ STATE OFFICE** MAGMA COPPER COMPANY

SEP 4 1979

by M. H. White

M. H. White, Agent

Locator.

10:00 A.M.

PHOENIX, ARIZONA

How to fill out a location notice:



NOTICE OF LOCATION

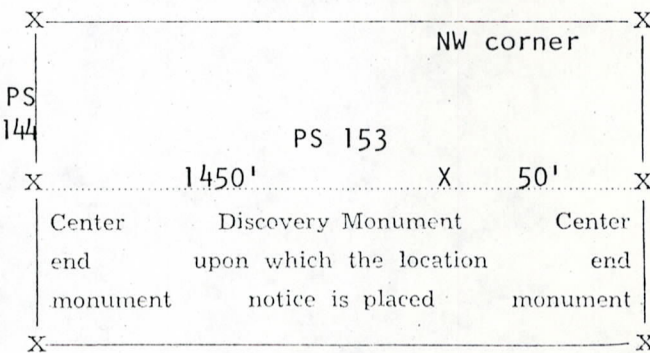


Notice is hereby given that the COPPER KING Mining Claim was located by JOHN DOE AND RICHARD ROE on this the 11th day of June 1946, for mining purposes. Said claim is 1500 feet in length along this vein or deposit of mineral-bearing rock in place, and 300 feet in width on each side of the center of said vein or deposit from end to end of claim. The general course of this claim is NORTH AND SOUTH and is situated in the WRIGHTON mining district SANTA CRUZ County, Arizona, about TWO MILES SOUTHEAST FROM ROCK PEAK. This claim runs from the discovery monument or stake, upon which the notice is posted 750 feet in a SOUTHERLY direction to the SOUTHERLY center end monument, or stake, and 750 feet in a NORTHERLY direction from the aforesaid location monument, or stake, to the NORTHERLY center end monument, or stake, and is also marked by two corner monuments, or stakes, at each end of said claim, one on each side of and 300 feet from the center end monuments, or stakes, making claim in the form of a parallelogram.

JOHN DOE,  
RICHARD ROE,

Locators.

How to fill out a location notice:



Stone monuments must be three feet high. Stakes must be four feet above ground and substantial, no thickness is specified.

You can record as soon as you locate if you desire to, and do your location work at any time within 90 days from date of location.

STATE OF ARIZONA }  
COUNTY OF Grand } ss.

503277

Witness my hand and official seal the day and year aforesaid.

WILLIAM S. TRUMAN

County Recorder

By Eleanor Aguilar  
Deputy Recorder

I hereby certify that the within instrument was filed and recorded at

request of Magma Copper Co.

on OCT 31 1974

2:00 P.M. Docket

Dkt 765 at PAGE 425

Indexed	Photostat Compared	Blotted
<input checked="" type="checkbox"/>	<input checked="" type="checkbox"/>	<input checked="" type="checkbox"/>

MAP FILED IN A MC 62217

NOTICE OF LOCATION

A MC 62218

NOTICE IS HEREBY GIVEN That the PS 154 Mining Claim was located by Magma Copper Company, a Delaware Corporation on this 2nd day of October, 19 74, for mining purposes. Said claim is 1500 feet in length along the vein or deposit of mineral-bearing rock in place and 300 feet in width on each side of the center of said vein or deposit, from end to end of said claim. The general course of this claim is North and South and is situated in the Old Hat Mining District Pinal County, Arizona, in Section 30, T8S, R16E, G&SR B&M, and the NW corner is 10,500 feet north and 600 feet east of the SW corner of Section 31, said Township and Range.

(Write on above lines the distance and direction the claim is from some permanent and natural object, such as a mountain, peak, stream, etc.)

This claim runs from the discovery monument, or stake on which the notice is posted, 50 feet in a North direction to the North center end monument, or stake, and 1450 feet in a South direction from the aforesaid monument, or stake, to the South center end monument or stake, and is also marked by two corner monuments, or stakes, at each end of said claim, one on each side of and 300 feet from the center end monuments, or stakes, making the claim in the form of a parallelogram.

RECEIVED  
B.L.M. AZ STATE OFFICE  
SEP 4 1979

MAGMA COPPER COMPANY,

by M. H. White  
M. H. White, Agent

Locator.

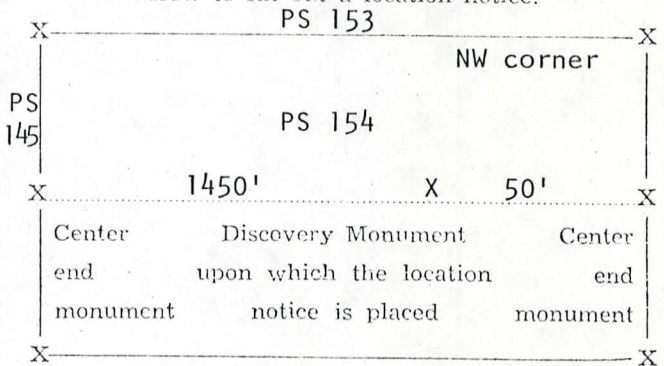
How to fill out a location notice  
10:00 A.M.  
PHOENIX, ARIZONA

NOTICE OF LOCATION

Notice is hereby given that the COPPER KING Mining Claim was located by JOHN DOE AND RICHARD ROE on this the 11th day of June 1946, for mining purposes. Said claim is 1500 feet in length along this vein or deposit of mineral-bearing rock in place, and 300 feet in width on each side of the center of said vein or deposit from end to end of claim. The general course of this claim is NORTH AND SOUTH and is situated in the WRIGHTON mining district SANTA CRUZ County, Arizona, about TWO MILES SOUTHEAST FROM ROCK PEAK. This claim runs from the discovery monument or stake, upon which the notice is posted, 750 feet in a SOUTHERLY direction to the SOUTHERLY center end monument, or stake, and 750 feet in a NORTHERLY direction from the aforesaid location monument, or stake, to the NORTHERLY center end monument, or stake, and is also marked by two corner monuments, or stakes, at each end of said claim, one on each side of and 300 feet from the center end monuments, or stakes, making claim in the form of a parallelogram.

JOHN DOE,  
RICHARD ROE,  
Locators.

How to fill out a location notice:



Stone monuments must be three feet high. Stakes must be four feet above ground and substantial, no thickness is specified.

You can record as soon as you locate if you desire to, and do your location work at any time within 90 days from date of location.

STATE OF ARIZONA  
COUNTY OF Pinal } ss.

503278

Witness my hand and official seal the day and year aforesaid.

WILLIAM S. TRUMAN

County Recorder

By Eleonora Aguilar

Deputy Recorder

I hereby certify that the within instrument was filed and recorded at

request of Magma Copper Co.

on OCT 31 1974 at

Fee \$1.00

2:00 P.M., Docket

Indexed	Photostat Compared	Blotted
✓	✓	✓

Page

DKT 765 PAGE 426

MAP FILED IN 62218

NOTICE IS HEREBY GIVEN That the PS 155 Mining Claim, was located by Magma Copper Company, a Delaware Corporation on this 2nd day of October, 1974, for mining purposes. Said claim is 1500 feet in length along the vein or deposit of mineral-bearing rock in place and 300 feet in width on each side of the center of said vein or deposit, from end to end of said claim. The general course of this claim is North and South and is situated in the Old Hat Mining District Pinal County, Arizona, in Section 30, T8S, R16E, G&SR B&M, and the NW corner is about 10,500 feet north and 1200 feet east of the SW corner of Section 31, said Township and Range.

(Write on above lines the distance and direction the claim is from some permanent and natural object, such as a mountain, peak, stream, etc.)

This claim runs from the discovery monument, or stake on which the notice is posted, 50 feet in a North direction to the North center end monument, or stake, and 1450 feet in a South direction from the aforesaid monument, or stake, to the South center end monument or stake, and is also marked by two corner monuments, or stakes, at each end of said claim, one on each side of and 300 feet from the center end monuments, or stakes, making the claim in the form of a parallelogram.

RECEIVED  
B.L.M. AZ STATE OFFICE  
SFP 4 1979

MAGMA COPPER COMPANY,

by

*M. H. White*  
M. H. White, Agent

Locator.

How to fill out a location notice:

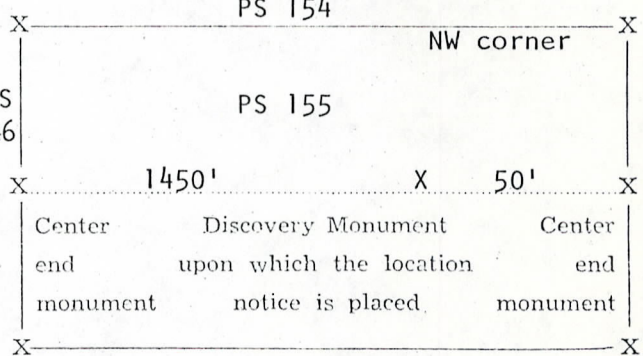
10:00 A.M.  
PHOENIX, ARIZONA

NOTICE OF LOCATION

Notice is hereby given that the COPPER KING Mining Claim was located by JOHN DOE AND RICHARD ROE on this the 11th day of June 1946, for mining purposes. Said claim is 1500 feet in length along this vein or deposit of mineral-bearing rock in place, and 300 feet in width on each side of the center of said vein or deposit from end to end of claim. The general course of this claim is NORTH AND SOUTH and is situated in the WRIGHTON mining district SANTA CRUZ County, Arizona, about TWO MILES SOUTHEAST FROM ROCK PEAK. This claim runs from the discovery monument or stake, upon which the notice is posted 750 feet in a SOUTHERLY direction to the SOUTHERLY center end monument, or stake, and 750 feet in a NORTHERLY direction from the aforesaid location monument, or stake, to the NORTHERLY center end monument, or stake, and is also marked by two corner monuments, or stakes, at each end of said claim, one on each side of and 300 feet from the center end monuments, or stakes, making claim in the form of a parallelogram.

JOHN DOE,  
RICHARD ROE,  
Locators.

How to fill out a location notice:



Stone monuments must be three feet high. Stakes must be four feet above ground and substantial, no thickness is specified.

You can record as soon as you locate if you desire to, and do your location work at any time within 90 days from date of location.

STATE OF ARIZONA  
COUNTY OF Pinal } ss.

503279

I hereby certify that the within instrument was filed and recorded at request of Magma Copper Co.

Witness my hand and official seal the day and year aforesaid.

WILLIAM S. TRUMAN

County Recorder

By

*Eleanor Aguilera*  
Deputy Recorder

on OCT 31 1974

at 2:00 P. M., Docket DKT 765 PAGE 427 Fee \$1.00

Page

Indexed	Photostat Compared	Blotted
<input checked="" type="checkbox"/>	<input checked="" type="checkbox"/>	<input checked="" type="checkbox"/>

MAP FILED IN 62016



NOTICE IS HEREBY GIVEN That the PS 156 Mining Claim was located by Magma Copper Company, a Delaware Corporation on this 2nd day of October, 19 74, for mining purposes. Said claim is 1500 feet in length along the vein or deposit of mineral-bearing rock in place and 300 feet in width on each side of the center of said vein or deposit, from end to end of said claim. The general course of this claim is North and South and is situated in the Old Hat Mining District Pinal County, Arizona, in Section 30, T8S, R16E, G&SR B&M, and the NW corner is about 10,500 feet north and 1800 feet east of the SW corner of Section 31, said Township and Range.

(Write on above lines the distance and direction the claim is from some permanent and natural object, such as a mountain, peak, stream, etc.)  
 This claim runs from the discovery monument, or stake on which the notice is posted, 50 feet in a North direction to the North center end monument, or stake, and 1450 feet in a South direction from the aforesaid monument, or stake, to the South center end monument or stake, and is also marked by two corner monuments, or stakes, at each end of said claim, one on each side of and 300 feet from the center end monuments, or stakes, making the claim in the form of a parallelogram.

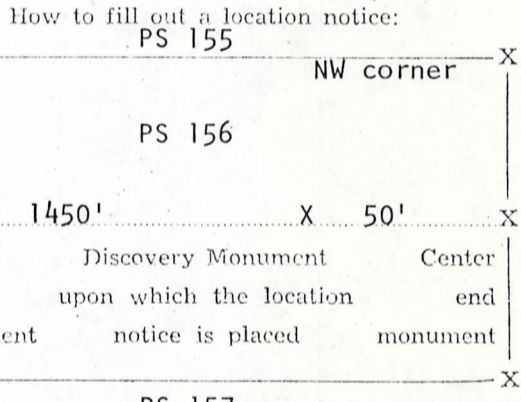
RECEIVED  
 B.L.M. AZ STATE OFFICE  
 SEP 4 1979

MAGMA COPPER COMPANY  
 by M. H. White  
 M. H. White, Agent  
 Locator.

How to fill out a location notice:  
 10:00 A.M.  
 PHOENIX, ARIZONA

NOTICE OF LOCATION  
 Notice is hereby given that the COPPER KING Mining Claim was located by JOHN DOE AND RICHARD ROE on this the 11th day of June 1946, for mining purposes. Said claim is 1500 feet in length along this vein or deposit of mineral-bearing rock in place, and 300 feet in width on each side of the center of said vein or deposit from end to end of claim. The general course of this claim is NORTH AND SOUTH and is situated in the WRIGHTON mining district SANTA CRUZ County, Arizona, about TWO MILES SOUTHEAST FROM ROCK PEAK. This claim runs from the discovery monument or stake, upon which the notice is posted 750 feet in a SOUTHERLY direction to the SOUTHERLY center end monument, or stake, and 750 feet in a NORTHERLY direction from the aforesaid location monument, or stake, to the NORTHERLY center end monument, or stake, and is also marked by two corner monuments, or stakes, at each end of said claim, one on each side of and 300 feet from the center end monuments, or stakes, making claim in the form of a parallelogram.

JOHN DOE,  
RICHARD ROE,  
 Locators.



Stone monuments must be three feet high. Stakes must be four feet above ground and substantial, no thickness is specified.

You can record as soon as you locate if you desire to, and do your location work at any time within 90 days from date of location.

STATE OF ARIZONA  
 COUNTY OF Pinal } ss.

503290

Witness my hand and official seal the day and year aforesaid.

WILLIAM S. TRUMAN

County Recorder

I hereby certify that the within instrument was filed and recorded at request of Magma Copper Co.

By Eleonora Aguilar  
 Deputy Recorder

on OCT 31 1974 at 2:00 P.M. Docket DKT 765 PAGE 428 Fee \$1.00

Indexed	Photostat Compared	Blotted
<input checked="" type="checkbox"/>	<input checked="" type="checkbox"/>	<input checked="" type="checkbox"/>

MAP FILED IN 62016

NOTICE IS HEREBY GIVEN That the PS 157 Mining Claim was located by Magma Copper Company, a Delaware Corporation on this 2nd day of October, 19 74, for mining purposes. Said claim is 1500 feet in length along the vein or deposit of mineral-bearing rock in place and 300 feet in width on each side of the center of said vein or deposit, from end to end of said claim. The general course of this claim is North and South and is situated in the Old Hat Mining District Pinal County, Arizona, in Section 30, T8S, R16E, G&SR B&M, and the NW corner is about 10,500 feet north and 2400 feet east of the SW corner of Section 31, said Township and Range.

(Write on above lines the distance and direction the claim is from some permanent and natural object, such as a mountain, peak, stream, etc.)

This claim runs from the discovery monument, or stake on which the notice is posted, 50 feet in a North direction to the North center end monument, or stake, and 1450 feet in a South direction from the aforesaid monument, or stake, to the South center end monument or stake, and is also marked by two corner monuments, or stakes, at each end of said claim, one on each side of and 300 feet from the center end monuments, or stakes, making the claim in the form of a parallelogram.

RECEIVED  
B.L.M. AZ STATE OFFICE

SEP 4 1979

10:00 A.M.  
PHOENIX, ARIZONA

MAGMA COPPER COMPANY

by M. H. White  
M. H. White, Agent

Locator.

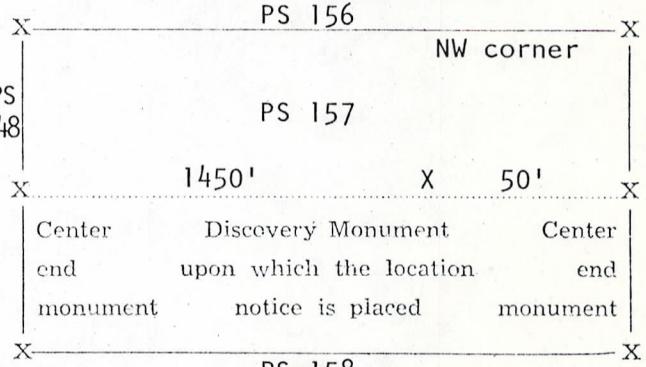
How to fill out a location

NOTICE OF LOCATION

Notice is hereby given that the COPPER KING Mining Claim was located by JOHN DOE AND RICHARD ROE on this the 11th day of June 1946, for mining purposes. Said claim is 1500 feet in length along this vein or deposit of mineral-bearing rock in place, and 300 feet in width on each side of the center of said vein or deposit from end to end of claim. The general course of this claim is NORTH AND SOUTH and is situated in the WRIGHTON mining district SANTA CRUZ County, Arizona, about TWO MILES SOUTHEAST FROM ROCK PEAK. This claim runs from the discovery monument or stake, upon which the notice is posted 750 feet in a SOUTHERLY direction to the SOUTHERLY center end monument, or stake, and 750 feet in a NORTHERLY direction from the aforesaid location monument, or stake, to the NORTHERLY center end monument, or stake, and is also marked by two corner monuments, or stakes, at each end of said claim, one on each side of and 300 feet from the center end monuments, or stakes, making claim in the form of a parallelogram.

JOHN DOE,  
RICHARD ROE,  
Locators.

How to fill out a location notice:



Stone monuments must be three feet high. Stakes must be four feet above ground and substantial, no thickness is specified.

You can record as soon as you locate if you desire to, and do your location work at any time within 90 days from date of location.

STATE OF ARIZONA  
COUNTY OF Pinal } ss.

I hereby certify that the within instrument was filed and recorded at

request of Magma Copper Co.

on OCT 31 1974 at

Fee \$1.00

2:00 P. M., Docket DKT 765 PAGE 429

Page

Witness my hand and official seal the day and year aforesaid.

WILLIAM S. TRUMAN

County Recorder

By Esther Aguilar  
Deputy Recorder

Indexed	Photostat Compared	Blotted
✓	✓	✓

MAP FILED IN 62016

DKT 765 PAGE 430

# NOTICE OF LOCATION

A MC 62222

NOTICE IS HEREBY GIVEN That the PS 158 Mining Claim was located by Magma Copper Company, a Delaware Corporation on this 2nd day of October, 1974, for mining purposes. Said claim is 1500 feet in length along the vein or deposit of mineral-bearing rock in place and 300 feet in width on each side of the center of said vein or deposit, from end to end of said claim. The general course of this claim is North and South and is situated in the Old Hat Mining District Pinal County, Arizona, in Section 30, T8S, R16E, G&SR B&M, and the NW corner is about 10,500 feet north and 3000 feet east of the SW corner of Section 31, said Township and Range.

(Write on above lines the distance and direction the claim is from some permanent and natural object, such as a mountain, peak, stream, etc.)

This claim runs from the discovery monument, or stake on which the notice is posted, 50 feet in a North direction to the North center end monument, or stake, and 1450 feet in a South direction from the aforesaid monument, or stake, to the South center end monument or stake, and is also marked by two corner monuments, or stakes, at each end of said claim, one on each side of and 300 feet from the center end monuments, or stakes, making the claim in the form of a parallelogram.

RECEIVED  
B.L.M. AZ STATE OFFICE

MAGMA COPPER COMPANY

by M. H. White

M. H. White, Agent

Locator.

SFP 4 1979

How to fill out a location notice

10:00 A.M.  
PHOENIX, ARIZONA

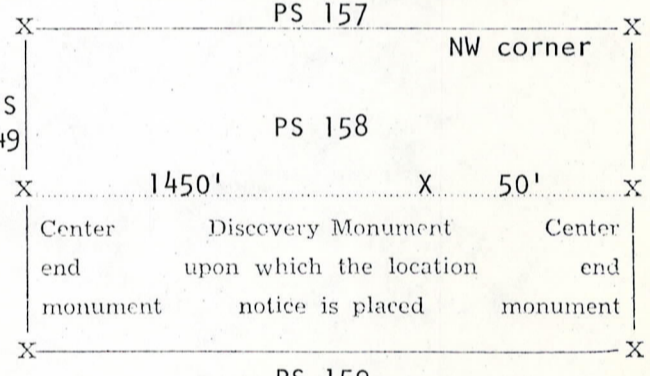
## NOTICE OF LOCATION

Notice is hereby given that the COPPER KING Mining Claim was located by JOHN DOE AND RICHARD ROE on this the 11th day of June 1946, for mining purposes. Said claim is 1500 feet in length along this vein or deposit of mineral-bearing rock in place, and 300 feet in width on each side of the center of said vein or deposit from end to end of claim. The general course of this claim is NORTH AND SOUTH and is situated in the WRIGHTON mining district SANTA CRUZ County, Arizona, about TWO MILES SOUTHEAST FROM ROCK PEAK. This claim runs from the discovery monument or stake, upon which the notice is posted 750 feet in a SOUTHERLY direction to the SOUTHERLY center end monument, or stake, and 750 feet in a NORTHERLY direction from the aforesaid location monument, or stake, to the NORTHERLY center end monument, or stake, and is also marked by two corner monuments, or stakes, at each end of said claim, one on each side of and 300 feet from the center end monuments, or stakes, making claim in the form of a parallelogram.

JOHN DOE,  
RICHARD ROE,

Locators.

How to fill out a location notice:



Stone monuments must be three feet high. Stakes must be four feet above ground and substantial, no thickness is specified.

You can record as soon as you locate if you desire to, and do your location work at any time within 90 days from date of location.

STATE OF ARIZONA }  
COUNTY OF Pinal } ss.

503282

I hereby certify that the within instrument was filed and recorded at

request of Magma Copper Co.

Witness my hand and official seal the day and year aforesaid.

WILLIAM S. TRUMAN

County Recorder

By Eleanor Aguilera  
Deputy Recorder

on OCT 31 1974 at

Fee \$1.00

2:00 P.M., Docket DKT 765 PAGE 430

Indexed	Photostat Compared	Blotted
✓	✓	✓

Page

MAP FILED IN 62016

NOTICE OF LOCATION

NOTICE IS HEREBY GIVEN That the PS 159 Mining Claim was located by Magma Copper Company, a Delaware Corporation on this 2nd day of October, 1974, for mining purposes. Said claim is 1500 feet in length along the vein or deposit of mineral-bearing rock in place and 300 feet in width on each side of the center of said vein or deposit, from end to end of said claim. The general course of this claim is North and South and is situated in the Old Hat Mining District Pinal County, Arizona, in Section 30, T8S, R16E, G&SR B&M, and the NW corner is about 10,500 feet north and 3600 feet east of the SW corner of Section 31, said Township and Range.

(Write on above lines the distance and direction the claim is from some permanent and natural object, such as a mountain, peak, stream, etc.)

This claim runs from the discovery monument, or stake on which the notice is posted, 50 feet in a North direction to the North center end monument, or stake, and 1450 feet in a South direction from the aforesaid monument, or stake, to the South center end monument or stake, and is also marked by two corner monuments, or stakes, at each end of said claim, one on each side of and 300 feet from the center end monuments, or stakes, making the claim in the form of a parallelogram.

RECEIVED  
B.L.M. AZ STATE OFFICE

SFP 4 1979

MAGMA COPPER COMPANY

by M. H. White, Agent

Locator.

How to fill out a location

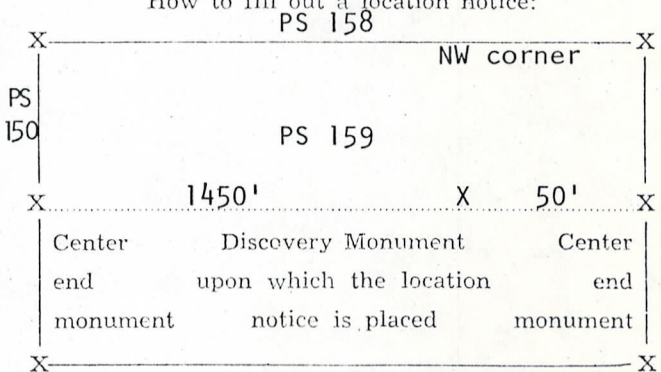
10:00 A.M.  
PHOENIX, ARIZONA

NOTICE OF LOCATION

Notice is hereby given that the COPPER KING Mining Claim was located by JOHN DOE AND RICHARD ROE on this the 11th day of June 1946, for mining purposes. Said claim is 1500 feet in length along this vein or deposit of mineral-bearing rock in place, and 300 feet in width on each side of the center of said vein or deposit from end to end of claim. The general course of this claim is NORTH AND SOUTH and is situated in the WRIGHTON mining district SANTA CRUZ County, Arizona, about TWO MILES SOUTHEAST FROM ROCK PEAK. This claim runs from the discovery monument or stake, upon which the notice is posted 750 feet in a SOUTHERLY direction to the SOUTHERLY center end monument, or stake, and 750 feet in a NORTHERLY direction from the aforesaid location monument, or stake, to the NORTHERLY center end monument, or stake, and is also marked by two corner monuments, or stakes, at each end of said claim, one on each side of and 300 feet from the center end monuments, or stakes, making claim in the form of a parallelogram.

JOHN DOE,  
RICHARD ROE,  
Locators.

How to fill out a location notice:



Stone monuments must be three feet high. Stakes must be four feet above ground and substantial, no thickness is specified.

You can record as soon as you locate if you desire to, and do your location work at any time within 90 days from date of location.

STATE OF ARIZONA

COUNTY OF Pinal } ss.

503283

I hereby certify that the within instrument was filed and recorded at

request of Magma Copper Co.

Witness my hand and official seal the day and year aforesaid.

WILLIAM S. TRUMAN

County Recorder

By Eileen Aguilar

Deputy Recorder

on OCT 31 1974

at

Fee \$1.00

2:00 P.M., Docket DKT 765 PAGE 431

Page

Indexed	Photostat Compared	Blotted
<input checked="" type="checkbox"/>	<input checked="" type="checkbox"/>	<input type="checkbox"/>

MAP FILED IN 62016

NOTICE OF LOCATION

A MC 62224

NOTICE IS HEREBY GIVEN That the PS 160 Mining Claim was located by Magma Copper Company, a Delaware Corporation on this 2nd day of October, 1974, for mining purposes. Said claim is 1500 feet in length along the vein or deposit of mineral-bearing rock in place and 300 feet in width on each side of the center of said vein or deposit, from end to end of said claim. The general course of this claim is North and South and is situated in the Old Hat Mining District Pinal County, Arizona, in Section 30, T8S, R16E, G&SR B&M, and the NW corner is about 10,500 feet north and 4200 feet east of the SW corner of Section 31, said Township and Range.

(Write on above lines the distance and direction the claim is from some permanent and natural object, such as a mountain, peak, stream, etc.)

This claim runs from the discovery monument, or stake on which the notice is posted, 50 feet in a North direction to the North center end monument, or stake, and 1450 feet in a South direction from the aforesaid monument, or stake, to the South center end monument or stake, and is also marked by two corner monuments, or stakes, at each end of said claim, one on each side of and 300 feet from the center end monuments, or stakes, making the claim in the form of a parallelogram.

RECEIVED B.L.M. AZ STATE OFFICE

SEP 4 1979

10:00 A.M. PHOENIX, ARIZONA

MAGMA COPPER COMPANY

by

M. H. White, Agent

Locator.

How to fill out a location notice:



NOTICE OF LOCATION

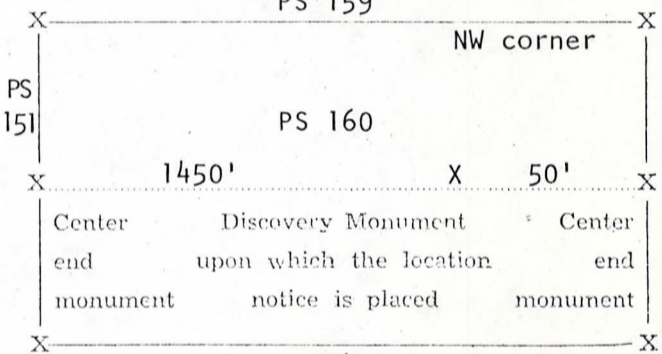


Notice is hereby given that the COPPER KING Mining Claim was located by JOHN DOE AND RICHARD ROE on this the 11th day of June 1946, for mining purposes. Said claim is 1500 feet in length along this vein or deposit of mineral-bearing rock in place, and 300 feet in width on each side of the center of said vein or deposit from end to end of claim. The general course of this claim is NORTH AND SOUTH and is situated in the WRIGHTON mining district SANTA CRUZ County, Arizona, about TWO MILES SOUTHEAST FROM ROCK PEAK. This claim runs from the discovery monument or stake, upon which the notice is posted 750 feet in a SOUTHERLY direction to the SOUTHERLY center end monument, or stake, and 750 feet in a NORTHERLY direction from the aforesaid location monument, or stake, to the NORTHERLY center end monument, or stake, and is also marked by two corner monuments, or stakes, at each end of said claim, one on each side of and 300 feet from the center end monuments, or stakes, making claim in the form of a parallelogram.

JOHN DOE, RICHARD ROE,

Locators.

How to fill out a location notice:



Stone monuments must be three feet high. Stakes must be four feet above ground and substantial, no thickness is specified.

You can record as soon as you locate if you desire to, and do your location work at any time within 90 days from date of location.

STATE OF ARIZONA

COUNTY OF Maricopa } ss.

503291

Witness my hand and official seal the day and year aforesaid.

WILLIAM S. TRUMAN

County Recorder

I hereby certify that the within instrument was filed and recorded at

request of Magma Copper Co.

By

Eleanor Aguilar Deputy Recorder

on OCT 31 1974

at

Fee \$1.00

2:00 P .M., Docket

DKT 765 PAGE 432

Indexed <input checked="" type="checkbox"/>	Photostat Compared <input checked="" type="checkbox"/>	Blotted <input type="checkbox"/>
---	--	----------------------------------

Page

MAP FILED IN - 62016

NOTICE IS HEREBY GIVEN That the PS 161 Mining Claim was located by Magma Copper Company, a Delaware Corporation on this 2nd day of October, 1974, for mining purposes. Said claim is 1500 feet in length along the vein or deposit of mineral-bearing rock in place and 300 feet in width on each side of the center of said vein or deposit, from end to end of said claim. The general course of this claim is North and South and is situated in the Old Hat Mining District Pinal County, Arizona, in Sections 29 and 30, T8S, R16E, G&SR B&M, and the NW corner is about 10,500 feet north and 4800 feet east of the SW corner of Section 31, said Township and Range.

(Write on above lines the distance and direction the claim is from some permanent and natural object, such as a mountain, peak, stream, etc.)

This claim runs from the discovery monument, or stake on which the notice is posted, 50 feet in a North direction to the North center end monument, or stake, and 1450 feet in a South direction from the aforesaid monument, or stake, to the South center end monument or stake, and is also marked by two corner monuments, or stakes, at each end of said claim, one on each side of and 300 feet from the center end monuments, or stakes, making the claim in the form of a parallelogram.

RECEIVED B.L.M. AZ STATE OFFICE

SFP 4 1979

MAGMA COPPER COMPANY by M. H. White, Agent

Locator.

10:00 A.M. PHOENIX, ARIZONA

How to fill out a location notice:



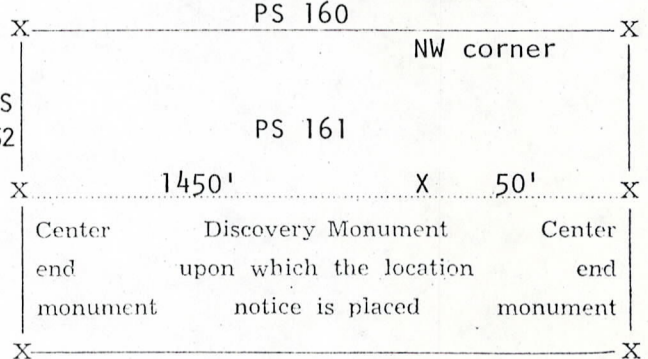
NOTICE OF LOCATION



Notice is hereby given that the COPPER KING Mining Claim was located by JOHN DOE AND RICHARD ROE on this the 11th day of June 1946, for mining purposes. Said claim is 1500 feet in length along this vein or deposit of mineral-bearing rock in place, and 300 feet in width on each side of the center of said vein or deposit from end to end of claim. The general course of this claim is NORTH AND SOUTH and is situated in the WRIGHTON mining district SANTA CRUZ County, Arizona, about TWO MILES SOUTHEAST FROM ROCK PEAK. This claim runs from the discovery monument or stake, upon which the notice is posted 750 feet in a SOUTHERLY direction to the SOUTHERLY center end monument, or stake, and 750 feet in a NORTHERLY direction from the aforesaid location monument, or stake, to the NORTHERLY center end monument, or stake, and is also marked by two corner monuments, or stakes, at each end of said claim, one on each side of and 300 feet from the center end monuments, or stakes, making claim in the form of a parallelogram.

JOHN DOE, RICHARD ROE, Locators.

How to fill out a location notice:



Stone monuments must be three feet high. Stakes must be four feet above ground and substantial, no thickness is specified.

You can record as soon as you locate if you desire to, and do your location work at any time within 90 days from date of location.

STATE OF ARIZONA COUNTY OF Pinal ss.

503225

Witness my hand and official seal the day and year aforesaid.

WILLIAM S. TRUMAN

County Recorder

I hereby certify that the within instrument was filed and recorded at request of Magma Copper Co.

By Eleanor Aguirre Deputy Recorder

on OCT 31 1974

at 2:00 P.M., Docket DAI 765 PAGE 433

Fee \$1.00

Table with 3 columns: Indexed (checked), Photostat Compared (checked), Blotted (checked)

Page

MAP FILED IN 62016

I do hereby certify that the within and foregoing instrument was recorded at the office of the Recorder of Deeds, Pinal County, Arizona, on this 16th day of December, 1974, at 11:30 A.M. DATED 769 PAGE 518  
WITNESS my hand and official seal the day and year aforesaid.  
505500 WILLIAM S. TRUMAN, Pinal County Recorder. By Laurine C. Caldwell Deputy  
Magma Copper Co

INDEXED

A MC 692264

**RECEIVED**  
**B.L.M. AZ STATE OFFICE**  
**LOCATION NOTICE**

SEP 4 1979 LODE MINING CLAIM

10:00 A.M.

PHOENIX, ARIZONA

This mining claim of which is the PS No. 162  
mining claim, was located by the undersigned Magma Copper Company, a Delaware  
Corporation on the 21st day of Nov. 1974

This claim is 1500 feet long and 600 feet wide, and the point of discovery is 50  
feet from the South end and 1450 feet from the North  
end of this claim.

The general course of this claim is from North to South

This claim is situated and located in the ~~CLAY~~ CLAY Mining District, in Pinal County, State of Arizona, about 3 miles  
in a westerly direction from the San Manuel Mine

The SE Cor of this claim is 152 ft. South and 560 ft. East of  
the Cor. of Secs. 19, 20, 24, 25 T. 8S., R. 16E., G. & S. R. M.

Dated and posted on the ground the day and year first above written.

WITNESSED  
J. M. Erickson

Magma Copper Company  
By: L. C. Thomas  
Agent

MAP FILED IN 62016

I do hereby certify that the within instrument was recorded in accordance with the provisions of the Public Land Law of 1906, as amended, and that the same is a true and correct copy of the original as recorded in the office of the Recorder of Deeds, Pinal County, Arizona. WITNESS my hand and official seal the day and year aforesaid.

505-11-11 WILLIAM S. TRUMAN, Pinal County Recorder, By *Pauline C. Caldwell* Deputy

INDEXED

A MC 62227

**RECEIVED**  
**B.L.M. AZ STATE OFFICE**  
**LOCATION NOTICE**

SEP 4 1979 LODE MINING CLAIM

10:00 A.M.  
PHOENIX, ARIZONA

This mining claim, the name of which is the PS No. 163  
mining claim, was located by the undersigned Magma Copper Company, a Delaware  
Corporation on the 21<sup>st</sup> day of Nov. 1974

This claim is 1500 feet long and 600 feet wide, and the point of discovery is 50  
feet from the South end and 1450 feet from the North  
end of this claim.

The general course of this claim is from North to South

This claim is situated and located in the ~~CLAY~~ CLAY M.A.T.  
Mining District, in Pinal County, State of Arizona, about 3 miles  
in a westerly direction from the San Manuel Mine

The SW Cor of this claim is 152 ft. South and 1100 ft. East of  
the Cor. of Secs. 14, 24, 25 T. 8 S., R. 16 E., G. & S. R. M.

Dated and posted on the ground the day and year first above written.

WITNESS  
*J. M. Luchessa*

Magma Copper Company  
By: *L. A. Thomas*  
Agent

MAP FILED IN 62016



I do hereby certify that the named instrument was recorded at request of Magma Copper Co.  
DEC 16 1974 at 11:00 A.M. Docket No. 769 Page 520 Records of Pinal County, Arizona  
WITNESS my hand and seal the day and year aforesaid.  
LIAM S. TRUMAN, Pinal County Recorder, By Pauline C. Caldwell Deputy

RECEIVED  
B.L.M. AZ STATE OFFICE

INDEXED

A MC 62228

SEP 4 1979

# LOCATION NOTICE

## LODE MINING CLAIM

10:00 A.M.  
PHOENIX, ARIZONA

This mining claim, the name of which is the PS. No. 164

mining claim, was located by the undersigned Magma Copper Company, a Delaware Corporation on the 21<sup>st</sup> day of Nov. 1974

This claim is 1500 feet long and 600 feet wide, and the point of discovery is 50 feet from the South end and 1450 feet from the North end of this claim.

The general course of this claim is from North to South

This claim is situated and located in the OLD NAT

Mining District, in Pinal County, State of Arizona, about 3 miles in a westerly direction from the San Manuel Mine

The SE Cor of this claim is 152 ft. S. and 1740 ft. East of the Cor. of Secs. 19, 30, 24, 25 T. 8 S., R. 16 E., G. & S. R. M.

Dated and posted on the ground the day and year first above written.

WITNESSES  
G. M. Leach

Magma Copper Company  
By: L. A. Thomas  
Agent

MAP FILED IN 62016

I do hereby certify that the above described instrument was recorded at register  
RECEIVED DEC 16 1974 at 11:00 AM Docket # BKT 709 PAGE 521  
Records of Pinal County, Arizona  
WITNESS my hand and official seal the day and year aforesaid.  
WILLIAM S. TRUMAN, Pinal County Recorder, By Louline C. Caldwell Deputy

RECEIVED  
BLM. AZ STATE OFFICE

INDEXED

A MC 62229

SEP 4 1979

10:00 A.M.  
PHOENIX, ARIZONA

### LOCATION NOTICE LODE MINING CLAIM

This mining claim, the name of which is the PS No. 143  
mining claim, was located by the undersigned Lagma Copper Company, a Delaware  
Corporation on the 21<sup>st</sup> day of Nov. 19 74

This claim is 1500 feet long and 600 feet wide, and the point of discovery is 50  
feet from the South end and 1450 feet from the North  
end of this claim.

The general course of this claim is from North to South

This claim is situated and located in the CLD MAT  
Mining District, in Pinal County, State of Arizona, about 3 miles  
in a westerly direction from the San Manuel Mine

The SE Cor of this claim is 150 ft. South and 2300 ft. East of  
the Cor. of Secs. 19, 20, 24 & 25 T. 8S., R. 16E., G. & S. R.M.

Dated and posted on the ground the day and year first above written.

WITNESS:  
J. M. Cochran

Lagma Copper Company

By: L. A. Thomas  
Agent

MAP FILED IN 02016

I do hereby certify that the within named instrument was recorded at 789 PAGE 522 Map Copper Co. Records of Pinal County, Arizona  
RECEIVED 6 1974 at 11:00 A.M. DAI 789 522 Map Copper Co.  
WITNESS my hand and seal the day and year aforesaid.  
B.L.M. AZ STATE OFFICE WILLIAM S. TRUMAN, Pinal County Recorder, By Laurine C. Caldwell Deputy

INDEXED  
A MC 62230

SEP 4 1979  
10:00 A.M.  
PHOENIX, ARIZONA

### LOCATION NOTICE LODE MINING CLAIM

This mining claim, the name of which is the PS No. 166  
mining claim, was located by the undersigned Magma Copper Company, a Delaware  
Corporation on the 21<sup>st</sup> day of Nov. 1974

This claim is 1500 feet long and 600 feet wide, and the point of discovery is 50  
feet from the South end and 1450 feet from the North  
end of this claim.

The general course of this claim is from North to South

This claim is situated and located in the [redacted] CID MAT  
Mining District, in Pinal County, State of Arizona, about 3 miles  
in a westerly direction from the San Manuel Mine

The SW Cor of this claim is 2940 ft. North and 4730 ft. West of  
the Cor. of Secs. 28, 29, 32, 33 T. 8S., R. 16E., G. & S. R. M.

Dated and posted on the ground the day and year first above written.

WITNESSES  
[Signature]

Magma Copper Company

By: [Signature]  
Agent

MAP FILED IN 62016

I do hereby certify that the within named instrument was recorded at request of Magma Copper Co. records of Pinal County, Arizona  
DEC 16 1974 at 11:00 A.M. Book 1 769 PAGE 523 and shall be sealed the day and year aforesaid.  
WILLIAM S. TRUMAN, Pinal County Recorder. B. Pauline C. Caldwell Deputy

RECEIVED  
B.L.M. AZ STATE OFFICE

INDEXED

A M C 62231

### LOCATION NOTICE LODE MINING CLAIM

SEP 4 1979

10:00 A.M.

PHOENIX, ARIZONA

This mining claim, the name of which is the PS. No. 167

mining claim, was located by the undersigned Magma Copper Company, a Delaware  
Corporation on the 11<sup>th</sup> day of Nov. 1974

This claim is 1500 feet long and 600 feet wide, and the point of discovery is 50  
feet from the South end and 1450 feet from the North  
end of this claim.

The general course of this claim is from North to South

This claim is situated and located in the 11<sup>th</sup> NAT

Mining District, in Pinal County, State of Arizona, about 3 miles  
in a westerly direction from the San Manuel Mine

The SE Cor of this claim is 2940 ft. North and 4130 ft. West of  
the Cor. of Secs. 28, 29, 32, 33 T. 8S., R. 16E., G. & S. R. M.

Dated and posted on the ground the day and year first above written.

WITNESS  
J. M. [Signature]

Magma Copper Company

By: L. A. Thomas  
Agent

MAP FILED IN 622016

I do hereby certify that the [redacted] named instrument was filed at [redacted] on [redacted] at [redacted] A.M. Docket DNT 769 PAGE 524 [redacted] Copper Co. Records of Pinal County, Arizona  
RECEIVED  
B.L.M. AZ STATE OFFICE  
WITNESS my hand and official seal the day and year aforesaid.  
WILLIAM S. TRUMAN, Pinal County Recorder, By Hubert C. Caldwell Deputy

INDEXED  
A MC  
62232

SEP 4 1979

# LOCATION NOTICE

10:00 A.M.  
PHOENIX, ARIZONA

## LODE MINING CLAIM

This mining claim, the name of which is the PS No. 166  
mining claim, was located by the undersigned Magma Copper Company, a Delaware  
Corporation on the 21<sup>st</sup> day of Nov. 19 74

This claim is 1500 feet long and 600 feet wide, and the point of discovery is 50  
feet from the South end and 1450 feet from the North  
end of this claim.

The general course of this claim is from North to South

This claim is situated and located in the [redacted] OLD NAT  
Mining District, in Pinal County, State of Arizona, about 3 miles  
in a westerly direction from the San Manuel Mine

The SE Cor of this claim is 2940 ft. North and 3540 ft. West of  
the Cor. of Secs. 28, 29, 32, 33 T. 9S., R. 16E., G. & S. R. M.

Dated and posted on the ground the day and year first above written.

*W. M. [redacted]*  
*G. M. [redacted]*

Magma Copper Company

By: J. A. Thomas  
Agent

MAP FILED IN 622016

I do hereby certify that the within named instrument was recorded at 11:00 A.M. on DEC 16 1974 at 11:00 A.M. Docket DNT 769 PAGE 525 Magna Copper Co. Records of Pinal County, Arizona  
WITNESS my hand and official seal the day and year aforesaid,  
WILLIAM S. TRUMAN, Pinal County Recorder, by *Pauline C. Caldwell* Deputy

RECEIVED  
B.L.M. AZ STATE OFFICE

INDEXED  
A MC 62233

### LOCATION NOTICE

#### LODE MINING CLAIM

SEP 4 1979

10:00 A.M.

PHOENIX, ARIZONA

This mining claim, the name of which is the PS. No. 169

mining claim, was located by the undersigned Magna Copper Company, a Delaware Corporation on the 21<sup>st</sup> day of Nov. 19 74

This claim is 1500 feet long and 600 feet wide, and the point of discovery is 50 feet from the South end and 1450 feet from the North end of this claim.

The general course of this claim is from North to South

This claim is situated and located in the OLD NAT Mining District, in Pinal County, State of Arizona, about 3 miles in a westerly direction from the San Manuel Mine

The SW Cor of this claim is 2940 ft. North and 2952 ft. West of the Cor. of Secs. 26, 29, 32, 33, T. 8S., R. 16E., G. & S. R. M.

Dated and posted on the ground the day and year first above written.

WITNESSES  
*J. M. [Signature]*

Magna Copper Company  
By: *J. A. Thomas*  
Agent

MAP FILED IN 62016

I do hereby certify that the within named instrument was recorded at 11:00 A.M. at 11:00 A.M. on this day and year aforesaid. WITNESS my hand and seal the day and year aforesaid.

RECEIVED at 11:00 A.M. DNT 789 PAGE 526 Magma Copper Co. Records of Pinal County, Arizona

WILLIAM S. TRUMAN, Pinal County Recorder, By *Pauline C. Caldwell* Deputy

BLM - AZ STATE OFFICE

INDEXED

A MC 62234

SEP 4 1979  
10:00 A.M.  
PHOENIX, ARIZONA

LOCATION NOTICE  
LODE MINING CLAIM

This mining claim, the name of which is the PS. No. 170 mining claim, was located by the undersigned Magma Copper Company, a Delaware Corporation on the 21<sup>st</sup> day of Nov. 1974

This claim is 1500 feet long and 600 feet wide, and the point of discovery is 50 feet from the South end and 1450 feet from the North end of this claim.

The general course of this claim is from North to South

This claim is situated and located in the OLD NAT Mining District, in Pinal County, State of Arizona, about 3 miles in a westerly direction from the San Manuel Mine

The SE Cor of this claim is 2940 ft. North and 2360 ft. West of the Cor. of Secs. 28 29 32 33 T.8S., R.16E., G.&S.R.M.

Dated and posted on the ground the day and year first above written.

WITNESS  
*J. W. [Signature]*

Magma Copper Company  
By: J. O. Thomas  
Agent

MAP FILED IN 62216

I do hereby certify that the within and foregoing instrument was recorded at request of Prima Copper Corp  
DEC 16 1974 at 11:00 A.M. Docket DKT 769 PAGE 521 Records of Pinal County, Arizona  
WITNESS my hand and official seal the day and year aforesaid.  
WILLIAM S. TRUMAN, Pinal County Recorder, by Pauline C. Caldwell Deputy

RECEIVED  
B.L.M. AZ STATE OFFICE

MC  
INDEXED  
62235

SEP 4 1979 LOCATION NOTICE  
LODE MINING CLAIM

10:00 A.M.  
PHOENIX, ARIZONA

This mining claim, the name of which is the PS No. 171  
mining claim, was located by the undersigned Prima Copper Company, a Delaware  
Corporation on the 7<sup>th</sup> day of Nov. 1974

This claim is 1500 feet long and 600 feet wide, and the point of discovery is 50  
feet from the South end and 1450 feet from the North  
end of this claim.

The general course of this claim is from North to South

This claim is situated and located in the [REDACTED] COPPER  
Mining District, in Pinal County, State of Arizona, about 3 miles  
in a westerly direction from the San Manuel Mine

The SE Cor of this claim is 2940 ft. North and 1770 ft. West of  
the Cor. of Secs. 26, 29, 32, 33 T. 8S., R. 16E., G. & S. R. M.

Dated and posted on the ground the day and year first above written.

WITNESS:  
9<sup>th</sup> [Signature]

Prima Copper Company

By: [Signature]  
Agent

MAP FILED IN  
12014



I do hereby certify that the in named instrument was recorded at request of Magma Copper Co.  
DEC 16 1974 at 11:00 AM Docket 769 PAGE 528 Recorder of Pinal County, Arizona  
505824 WILLIAM S. TRUMAN, Pinal County Recorder, By Pauline C. Caldwell Deputy

62236  
INDEXED

RECEIVED  
B.L.M. AZ STATE OFFICE

LOCATION NOTICE

SEP 4 1979

LODE MINING CLAIM

10:00 A.M.

PHOENIX, ARIZONA

This mining claim of which is the PS. No. 172

mining claim, was located by the undersigned Magma Copper Company, a Delaware Corporation on the 21<sup>st</sup> day of Nov. 19 74

This claim is 1500 feet long and 600 feet wide, and the point of discovery is 50 feet from the South end and 1450 feet from the North end of this claim.

The general course of this claim is from North to South

This claim is situated and located in the CLD MAT Mining District, in Pinal County, State of Arizona, about 3 miles in a westerly direction from the San Manuel Mine

The SE Cor of this claim is 2540 ft. North and 1180 ft. West of the Cor. of Secs. 28, 29, 32, 33 T.8S., R.16E., G.&S.R.M.

Dated and posted on the ground the day and year first above written.

*10/17/79  
J.M. Thomas*

Magma Copper Company

By: J.M. Thomas  
Agent

MAP FILED IN 62016

I do hereby certify that the [ ] in named instrument was recorded at request of Magma Copper Co.  
 DEC 16 1974 at 7:00 A.M. Docket DAI 769 PAGE 529 Records of Pinal County, Arizona  
 WITNESS my hand and official seal the day and year aforesaid.  
 WILLIAM S. TRUMAN, Pinal County Recorder, by Pauline C. Caldwell Deputy

**RECEIVED**  
**B.L.M. AZ STATE OFFICE**

A MC 62  
 INDEXED

SEP 4 1979

**LOCATION NOTICE**

**10:00 A.M.**  
**PHOENIX, ARIZONA**

**LODE MINING CLAIM**

This mining claim, the name of which is the PS No. 113  
 mining claim, was located by the undersigned Magma Copper Company, a Delaware  
Corporation on the 21 day of Nov. 1974

This claim is 1500 feet long and 600 feet wide, and the point of discovery is 50  
 feet from the South end and 1450 feet from the North  
 end of this claim.

The general course of this claim is from North to South

This claim is situated and located in the C.L.D. MAT  
 Mining District, in Pinal County, State of Arizona, about 3 miles  
 in a westerly direction from the San Manuel Mine

The SE Cor of this claim is 2540 ft. North and 350 ft. West of  
 the Cor. of Secs. 28, 29, 32, 33 T. 8S., R. 16E., G. & S. R. N.

Dated and posted on the ground the day and year first above written.

*WITNESSES*  
*C. M. [Signature]*

Magma Copper Company

By: [Signature]  
 Agent

MAP FILED IN  
 62016

I do hereby certify that the within and instrument was for record at 11:00 AM on DEC 16 1974 at 11 AM Docket. DKT 769 PAGE 530  
WITNESS my hand and official seal this 16th day of December 1974  
WILLIAM S. TRUMAN, Pinal County Recorder, By *Pauline C. Caldwell*

INDEXED 238  
DKT 769 PAGE 530

B.L.M. AZ STATE OFFICE

SEP 4 1979 LOCATION NOTICE  
LODE MINING CLAIM

10:00 A.M.  
PHOENIX, ARIZONA

This mining claim, the name of which is the PS. No. 174-  
mining claim, was located by the undersigned Maama Copper Company, a Delaware  
Corporation on the 21<sup>st</sup> day of Nov. 1974

This claim is 1500 feet long and 600 feet wide, and the point of discovery is 50  
feet from the South end and 1450 feet from the North  
end of this claim.

The general course of this claim is from North to South

This claim is situated and located in the [redacted] C.P. NAT.  
Mining District, in Pinal County, State of Arizona, about 3 miles  
in a westerly direction from the San Manuel Mine

The SW Cor of this claim is 2940 ft. North and — ft. of  
the Cor. of Secs. 26, 29, 32, 33 T. 8S., R. 16E., G. & S. R.M.

Dated and posted on the ground the day and year first above written.

*W. M. [unclear]*  
*J. M. [unclear]*

Maama Copper Company

By: J. A. Thomas  
Agent

MAP FILED IN 62016

SEP 4 1979

Notice of Mining Location

10:00 A.M.

PLACER CLAIM

PHOENIX, ARIZONA

TO ALL WHOM IT MAY CONCERN:

This Placer Mining Claim, the name of which is the Limestone No. 6

Place Mining Claim, situate on lands belonging to the United State of America, and being a form of valuable mineral deposit other than in veins or lodes of quartz or other rock in place, was entered upon and located for the purpose of exploration and purchase by Magma Copper Company, a Delaware corporation,

(Locator must insert either "a citizen of the United States" or "who has declared his intention to become a citizen of the United States") the undersigned, on the 25th day of May, 1971 claims 20 acres thereof, and have marked the same on the ground as follows: Beginning at the NW. cor. of the NE 1/4 NE 1/4, Sec. 24, T. 10 S., R. 17 E., G. & S. R. M.  
(If the land be surveyed land, make the starting point a corner of a rectilinear subdivision of such survey)

at a 4" x 4" x 4' post (post, stone or other monument) where this notice is posted; thence east, 1,320 feet to a 4" x 4" x 4' post at the NE. cor., thence south, 660 feet to a 4" x 4" x 4' post at the SE. cor., thence west, 1,320 feet to a 4" x 4" x 4' post at the SW. cor., thence north, 660 feet to the place of beginning, containing 20 acres, all in the N 1/2 NE 1/4 NE 1/4, Sec. 24, T. 10 S., R. 17 E., G. & S. R. M., Old Hat

Mining District, in the County of Pinal, in the State of Arizona, about 6 miles in a SE direction from San Manuel, Arizona. This is an amended Location Notice of the Limestone No. 6 Mining Claim, located by Magma Copper Company, a Delaware corporation on the 25th day of May, 1971, and recorded in Docket 631 at page 511, in the office of the County Recorder of the aforesaid County of Pinal to which reference is hereby made, and this amended Location Notice is made and posted to correct errors in the description of the locator in the said original Location Notice, it being erroneously described as Magma Copper Company, a Maine corporation, instead of Magma Copper Company, a Delaware corporation.

Dated and posted on the ground this 7 day of September, 1971.

MAGMA COPPER COMPANY

by L. A. Thomas Agent

STATE OF ARIZONA, County of Pinal ss. I hereby certify that the within instrument was filed and recorded Fee No: 127691 on SEP 9 1971, at 8:00 A. M. In Docket No. 641 PAGE 428, at the request of Magma Copper Co.

When recorded mail to:

Witness my hand and official seal. SOPHIE M. SMITH County Recorder By Emily Jones Deputy Recorder

INDEXED COMPARED Photostated: Fee: \$ I. R. S.: \$

MAP FILED IN 62016

SEP 4 1979 Notice of Mining Location  
PLACER CLAIM

10:00 A.M.

TO ALL PHOENIX, ARIZONA CONCERN:

This Placer Mining Claim, the name of which is the Limestone No. 6

Place Mining Claim, situate on lands belonging to the United State of America, and being a form of valuable mineral deposit other than in veins or lodes of quartz or other rock in place, was entered

upon and located for the purpose of exploration and purchase by Magma Copper Co., a Maine Corporation

(Locator must insert either "a citizen of the United States" or "who has declared his intention to become a citizen of the United States")  
the undersigned, on the 25 day of May, 1971

I claim 20 acres thereof, and have marked the same on the ground as follows: Beginning at the NW Cor. of the NE 1/4 NE 1/4, Sec. 24, T. 10 S., R. 17 E., G. & SRM

(If the land be surveyed land, make the starting point a corner of a rectilinear subdivision of such survey)

at a 4"x4"x4' Post (post, stone or other monument) where this notice is posted; thence East, 1320 feet to a 4"x4"x4' Post, the NE Cor, thence South, 660 feet to a 4"x4"x4' Post, the SE Cor, thence West, 1320 feet to a 4"x4"x4' Post, the SW Cor, thence North, 660 feet to the place of beginning, containing 20 acres, all in the N 1/2 NE 1/4 NE 1/4, Sec 24, T. 10 S., R. 17 E., G. & SRM, Old Hat Mining District, in the County of Pinal, in the State of Arizona, about 6 miles in a SE direction from San Manuel, Arizona

All done under the provisions of Chapter Six of Title XXXII, of the Revised Statutes of the United States [30 U.S.C.A. §21 et. seq.] and the laws of the State of Arizona.

Dated and posted on the ground this 25 day of May, 1971  
Between 8AM & 12 noon. L.A. Thomas Agent

NOTE—This form of notice is for use upon surveyed lands, the claim must conform to such survey by rectilinear subdivisions.

STATE OF ARIZONA, } I hereby certify that the within instrument was filed and recorded  
County of Pinal } ss. MAY 26 1971, 1971, at 10:20 A.M.  
In Docket No. 631 Page 511, at the request of Magma Copper Co.

Fee No.: 421447

INDEXED  
COMPARSED  
Photostated:  
Fee: \$  
I. R. S.: \$

When recorded mail to:

Witness my hand and official seal.

SOPHIE M. SMITH

County Recorder

By Jean Goodma  
Deputy Recorder

SEP 4 1979

AMENDED

A MC 62240

10:00 A.M.  
PHOENIX, ARIZONA

Notice of Mining Location  
PLACER CLAIM

TO ALL WHOM IT MAY CONCERN:

This Placer Mining Claim, the name of which is the Limestone No. 7

Place Mining Claim, situate on lands belonging to the United State of America, and being a form of valuable mineral deposit other than in veins or lodes of quartz or other rock in place, was entered

upon and located for the purpose of exploration and purchase by \_\_\_\_\_

Magma Copper Company, a Delaware corporation,

(Locator must insert either "a citizen of the United States" or "who has declared his intention to become a citizen of the United States")  
the undersigned, on the 25th day of May, 1971

claims 20 acres thereof, and have marked the same on the ground as

follows: Beginning at the SE. cor. of the SW $\frac{1}{2}$  SE $\frac{1}{2}$ , Sec. 13, T. 10 S., R. 17 E.,

G. & S. R. M.

(If the land be surveyed land, make the starting point a corner of a rectilinear subdivision of such survey)

at a 4" x 4" x 4' post (post, stone or other monument) where this notice is posted;

thence west, 1,320

feet to a 4" x 4" x 4' post at the

SW cor.

, thence north, 660

feet to a

4" x 4" x 4' post at the NW. cor.

, thence east, 1,320'

feet to a

4" x 4" x 4' post at the NE. cor.

, thence south, 660

feet to the place of beginning, containing 20

acres, all in the S $\frac{1}{2}$  SW $\frac{1}{2}$  SE $\frac{1}{2}$ ,

Sec. 13, T. 10 S., R. 17 E., G. & S. R. M., Old Hat

Mining District, in the County of Pinal, in the State of Arizona,

about 6 miles in a SE direction from

San Manuel, Arizona. This is an amended Location Notice of the Limestone No. 7

Mining Claim, located by Magma Copper Company, a Delaware corporation on the 25th

day of May, 1971, and recorded in Docket 631 at page 512,

in the office of the County Recorder of the aforesaid County of Pinal to which reference is

hereby made, and this amended Location Notice is made and posted to correct errors

in the description of the locator in the said original Location Notice, it being

erroneously described as Magma Copper Company, a Maine corporation, instead of

Magma Copper Company, a Delaware corporation.

Dated and posted on the ground this 7 day of September, 1971.

MAGMA COPPER COMPANY

by L.A. Thomas

Agent

STATE OF ARIZONA,

County of Pinal

I hereby certify that the within instrument was filed and recorded

SS. SEP 9 1971, 1971, at 8:00 P. M.

Fee No.:

427692

In Docket No. 641 PAGE 429, at the request of Magma Copper Co.

Indexed:

When recorded mail to:

Witness my hand and official seal.

Compared:

SOPHIE M. SMITH

County Recorder

By Emely Thomas

Deputy Recorder

Not stated:

Fee: \$

I. R. S.: \$

MAP FILED IN MC 62240

SEP 4 1971 Notice of Mining Location  
PLACER CLAIM

10:00 A.M.

TO ALL WHOM IT MAY CONCERN:  
PHOENIX, ARIZONA

This Placer Mining Claim, the name of which is the Limestone No. 7

Place Mining Claim, situate on lands belonging to the United State of America, and being a form of valuable mineral deposit other than in veins or lodes of quartz or other rock in place, was entered upon and located for the purpose of exploration and purchase by Magma Copper Co., a Maine Corporation

(Locator must insert either "a citizen of the United States" or "who has declared his intention to become a citizen of the United States")  
the undersigned, on the 25 day of May, 1971  
I claim 20 acres thereof, and have marked the same on the ground as follows: Beginning at the SE. Cor. of the SW 1/4 SE 1/4, Sec. 13, T. 10 S., R. 17 E., G & S R.M.  
(If the land be surveyed land, make the starting point a corner of a rectilinear subdivision of such survey)

at a 4" x 4" x 4' Post (post, stone or other monument) where this notice is posted; thence West, 1320 feet to a 4" x 4" x 4' Post, the SW. Cor., thence North, 660 feet to a 4" x 4" x 4' Post, the NW. Cor., thence East, 1320 feet to a 4" x 4" x 4' Post, the NE. Cor., thence South, 660 feet to the place of beginning, containing 20 acres, all in the S 1/2 SW 1/4 SE 1/4, Sec 13, T. 10 S., R. 17 E., G & S R.M., Old Hat Mining District, in the County of Pinal, in the State of Arizona, about 6 miles in a SE. direction from San Manuel, Arizona

All done under the provisions of Chapter Six of Title XXXII, of the Revised Statutes of the United States [30 U.S.C.A. §21 et. seq.] and the laws of the State of Arizona.

Dated and posted on the ground this 25 day of May, 1971  
Between 8AM & 12 noon L.A. Thomas Agent

NOTE—This form of notice is for use upon surveyed lands, the claim must conform to such survey by rectilinear subdivisions.

STATE OF ARIZONA, County of <u>Pinal</u>	I hereby certify that the within instrument was filed and recorded ss. <u>MAY 26 1971</u> , 19 <u>71</u> , at <u>10:20 A.M.</u>	Fee No.: <b>421448</b>
In Docket No. <b>631</b> , Page <b>512</b>	at the request of <u>Magma Copper Co.</u>	Indexed: Photostated
When recorded mail to:	Witness my hand and official seal. <b>SOPHIE M. SMITH</b> County Recorder. By <u>Jean Goodman</u> Deputy Recorder	Fee: \$ I. R. S.: \$

SEP 4 1979

Notice of Mining Location  
PLACER CLAIM

10:00 A.M.

TO ALL PHOENIX, ARIZONA CONCERN:

This Placer Mining Claim, the name of which is the Limestone No. 8

Place Mining Claim, situate on lands belonging to the United State of America, and being a form of valuable mineral other than in veins or lodes of quartz or other rock in place, was entered

upon and located for the purpose of exploration and purchase by \_\_\_\_\_

Magma Copper Company, a Delaware corporation,

(Locator must insert either "a citizen of the United States" or "who has declared his intention to become a citizen of the United States")  
the undersigned, on the 25th day of May, 1971

claims 20 acres thereof, and have marked the same on the ground as

follows: Beginning at the SW. cor. of the SE 1/4 SE 1/4, Sec. 13, T. 10 S., R. 17 E.,

G. & S. R. M.

(If the land be surveyed land, make the starting point a corner of a rectilinear subdivision of such survey)

at a 4" x 4" x 4' post (post, stone or other monument) where this notice is posted;

thence north, 660 feet to a 4" x 4" x 4' post at the

NW. cor., thence east, 1,320 feet to a

4" x 4" x 4' post at the NE. cor., thence south, 660 feet to a

4" x 4" x 4' post at the SE. cor., thence west, 1,320

feet to the place of beginning, containing 20 acres, all in S 1/2 SE 1/4 SE 1/4,

Sec. 13, T. 10 S., R. 17 E., G. & S. R. M., Old Hat

Mining District, in the County of Pinal, in the State of Arizona,

about 6 miles in a SE direction from

San Manuel, Arizona. This is an amended Location Notice of the Limestone No. 8 Mining Claim, located by Magma Copper Company, a Delaware corporation on the 25th day of May, 1971, and recorded in Docket 631 at page 513, in the office of the County Recorder of the aforesaid County of Pinal to which reference is hereby made, and this amended Location Notice is made and posted to correct errors in the description of the locator in the said original Location Notice, it being erroneously described as Magma Copper Company, a Maine corporation, instead of Magma Copper Company, a Delaware corporation.

Dated and posted on the ground this 7 day of September, 1971.

MAGMA COPPER COMPANY

by L. A. Thomas

Agent

STATE OF ARIZONA,  
County of Pinal

I hereby certify that the within instrument was filed and recorded  
ss. SEP 9 1971, 1971, at 8:00 A. M.

Fee No. 137693

In Docket No. 641 Page 430 at the request of Magma Copper Co.

Indexed:

When recorded mail to:

Witness my hand and official seal.

SOPHIE M. SMITH

County Recorder

By Evelyn Thomas  
Deputy Recorder

Compared:

Photostamped:

Fee: \$

I. R. S.: \$

MAP FILED IN MC 62016



SFP 4 Notice of Mining Location  
PLACER CLAIM

10:00 A.M.

TO ALL WHOM PHOENIX, ARIZONA CONCERN:

This Placer Mining Claim, the name of which is the Limestone No. 8

Place Mining Claim, situate on lands belonging to the United State of America, and being a form of valuable mineral deposit other than in veins or lodes of quartz or other rock in place, was entered

upon and located for the purpose of exploration and purchase by Magma Copper Co., a Maine Corporation

(Locator must insert either "a citizen of the United States" or "who has declared his intention to become a citizen of the United States")  
the undersigned, on the 25 day of May, 1971

I claim 20 acres thereof, and have marked the same on the ground as

follows: Beginning at the SW. Cor of the SE 1/4 SE 1/4, Sec. 13, T. 10 S., R. 17 E., G. & S. R. M.

(If the land be surveyed land, make the starting point a corner of a rectilinear subdivision of such survey)

at a 4" x 4" x 4' Post (post, stone or other monument) where this notice is posted;

thence North, 660 feet to a 4" x 4" x 4' Post,

the NW. Cor., thence East, 1320 feet to a

4" x 4" x 4' Post, the NE. Cor., thence South, 660 feet to a

4" x 4" x 4' Post, the SE. Cor., thence West, 1320

feet to the place of beginning, containing 20 acres, all in S 1/2 SE 1/4 SE 1/4,

Sec. 13, T. 10 S., R. 17 E., G. & S. R. M., Old Hat

Mining District, in the County of Pinal, in the State of Arizona,

about 6 miles in a SE direction from

San Manuel, Arizona

All done under the provisions of Chapter Six of Title XXXII, of the Revised Statutes of the United States [30 U.S.C.A. §21 et. seq.] and the laws of the State of Arizona.

Dated and posted on the ground this 25 day of May, 1971

Between 8 AM & 12 noon

J. A. Thomas Agent

NOTE—This form of notice is for use upon surveyed lands, the claim must conform to such survey by rectilinear subdivisions.

STATE OF ARIZONA, } I hereby certify that the within instrument was filed and recorded  
County of Pinal } ss. MAY 26 1971, 1971, at 10:20 A.M.

Fee No.: 421449

In Docket No. 631, Page 513, at the request of Magma Copper Co.

Indexed: INDEXED  
Compared: COMPARSED  
Photostated:  
Fee: \$  
I. R. S.: \$

When recorded mail to:

Witness my hand and official seal.

SOPHIE M. SMITH

County Recorder

By Jean Goodman  
Deputy Recorder

RECEIVED  
B.L.M. AZ STATE OFFICE

641 PAGE 431

AMENDED

A MC 62242

SEP 4 1979

Notice of Mining Location  
PLACER CLAIM

TO ALL WHOM IT MAY CONCERN:

10:00 A.M.  
PHOENIX, ARIZONA

This Placer Mining Claim, the name of which is the Limestone No. 9

Place Mining Claim, situate on lands belonging to the United State of America, and being a form of valuable mineral deposit other than in veins or lodes of quartz or other rock in place, was entered

upon and located for the purpose of exploration and purchase by \_\_\_\_\_

Magma Copper Company, a Delaware corporation,

(Locator must insert either "a citizen of the United States" or "who has declared his intention to become a citizen of the United States")

the undersigned, on the 25th day of May, 1971

claims 20 acres thereof, and have marked the same on the ground as

follows: Beginning at the 1/2 cor. of Secs. 19 & 24, T. 10 S., Rs. 17 & 18 E.,

G. & S. R. M.

(If the land be surveyed land, make the starting point a corner of a rectilinear subdivision of such survey)

at a 4" x 4" x 4' post (post, stone or other monument) where this notice is posted;

thence west, 1,320 feet to a 4" x 4" x 4' post at the

SW. cor., thence north, 660 feet to a

4" x 4" x 4' post at the NW. cor., thence east, 1,320 feet to a

4" x 4" x 4' post at the NE. cor., thence south, 660

feet to the place of beginning, containing 20 acres, all in the S 1/2 SE 1/2 NE 1/2,

Sec. 24, T. 10 S., R. 17 E., G. & S. R. M., Old Hat

Mining District, in the County of Pinal, in the State of Arizona,

about 6 miles in a SE direction from

San Manuel, Arizona. This is an amended Location Notice of the Limestone No. 9 Mining Claim, located by Magma Copper Company, a Delaware corporation on the 25th day of May, 1971, and recorded in Docket 631 at page 514, in the office of the County Recorder of the aforesaid County of Pinal to which reference is hereby made, and this amended Location Notice is made and posted to correct errors in the description of the locator in the said original Location Notice, it being erroneously described as Magma Copper Company, a Maine corporation, instead of Magma Copper Company, a Delaware corporation.

Dated and posted on the ground this 7 day of September, 1971.

MAGMA COPPER COMPANY

by L.A. Thomas

Agent

STATE OF ARIZONA, } I hereby certify that the within instrument was filed and recorded  
County of Pinal } ss. SEP 9 1971, 19  , at 8:00 A. M.

Fee No.: 137691

In Docket No. 641, Page 431 at the request of Magma Copper Co.

Indexed:

When recorded mail to:

Witness my hand and official seal.

SOPHIE M. SMITH

County Recorder

By Eudyn Jones

Deputy Recorder

Prepared:  
Photostated:  
Fee: \$  
I. R. S.: \$

INDEXED COMPARE

MAP FILED IN 62016  
A MC 62242

RECEIVED  
B.L.M. AZ STATE OFFICE

Notice of Mining Location

SEP 4 1979

PLACER CLAIM

TO ALL WHOM IT MAY CONCERN:

10:00 AM  
PHOENIX, ARIZONA  
This Placer Mining Claim, the name of which is the Limestone No. 9

Place Mining Claim, situate on lands belonging to the United State of America, and being a form of valuable mineral deposit other than in veins or lodes of quartz or other rock in place, was entered

upon and located for the purpose of exploration and purchase by Magma  
Copper Co., a Maine Corporation

(Locator must insert either "a citizen of the United States" or "who has declared his intention to become a citizen of the United States")  
the undersigned, on the 25 day of May, 1971

I claim 20 acres thereof, and have marked the same on the ground as

follows: Beginning at the 1/4 Cor. of Secs 19 & 24, T. 10 S., R. 17 & 18 E. G. & S. R. M.

(If the land be surveyed land, make the starting point a corner of a rectilinear subdivision of such survey)

at a 4"x4"x4' Post (post, stone or other monument) where this notice is posted;

thence West, 1320 feet to a 4"x4"x4' Post,

the SW Cor., thence North, 660 feet to a

4"x4"x4' Post, the NW Cor., thence East, 1320 feet to a

4"x4"x4' Post, the NE Cor., thence South, 660

feet to the place of beginning, containing 20 acres, all in the S 1/2 SE 1/4

NE 1/4, Sec. 24, T. 10 S., R. 17 E., G. & S. R. M., Old Hat

Mining District, in the County of Pinal, in the State of Arizona,

about 6 miles in a SE. direction from

San Manuel, Arizona

All done under the provisions of Chapter Six of Title XXXII, of the Revised Statutes of the United States [30 U.S.C.A. §21 et. seq.] and the laws of the State of Arizona.

Dated and posted on the ground this 25 day of May, 1971

Between 8 AM & 12 noon.

J.A. Thomas Agent

NOTE—This form of notice is for use upon surveyed lands, the claim must conform to such survey by rectilinear subdivisions.

STATE OF ARIZONA,

County of Pinal

I hereby certify that the within instrument was filed and recorded  
MAY 26 1971

Fee No.:  
**421450**

In Docket No. **631**, Page **514**, at the request of Magma Copper Co.

INDEXED  
COMPARED  
Photostated:  
Fee: \$  
I. R. S.: \$

When recorded mail to:

Witness my hand and official seal.

**SOPHIE M. SMITH**

County Recorder

By Jean Gooden  
Deputy Recorder

AMENDED

A MC 62243

SEP 4 1979 Notice of Mining Location  
PLACER CLAIM

10:00 A.M.

TO ALL PHOENIX, ARIZONA CONCERN:

This Placer Mining Claim, the name of which is the Limestone No. 10

Place Mining Claim, situate on lands belonging to the United State of America, and being a form of valuable mineral deposit other than in veins or lodes of quartz or other rock in place, was entered

upon and located for the purpose of exploration and purchase by \_\_\_\_\_

Magma Copper Company, a Delaware corporation,

(Locator must insert either "a citizen of the United States" or "who has declared his intention to become a citizen of the United States")

the undersigned, on the 25th day of May, 1971

claims 20 acres thereof, and have marked the same on the ground as

follows: Beginning at the NE. cor. of the SE 1/4 NW 1/4, Sec. 24, T. 10 S., R. 17 E., G. & S. R. M.

(If the land be surveyed land, make the starting point a corner of a rectilinear subdivision of such survey)

at a 4" x 4" x 4' post (post, stone or other monument) where this notice is posted;

thence South, 660 feet to a 4" x 4" x 4' post at the

SE. cor., thence west, 1,320 feet to a

4" x 4" x 4' post at the SW. cor., thence north, 660 feet to a

4" x 4" x 4' post at the NW. cor., thence east, 1,320

feet to the place of beginning, containing 20 acres, all in the N 1/2 SE 1/4 NW 1/4,

Sec. 24, T. 10 S., R. 17 E., G. & S. R. M., Old Hat

Mining District, in the County of Pinal, in the State of Arizona,

about 6 miles in a SE direction from

San Manuel, Arizona. This is an amended Location Notice of the Limestone No. 10 Mining Claim, located by Magma Copper Company, a Delaware corporation on the 25th day of May, 1971, and recorded in Docket 631 at page 515, in the office of the County Recorder of the aforesaid County of Pinal to which reference is hereby made, and this amended Location Notice is made and posted to correct errors in the description of the locator in the said original Location Notice, it being erroneously described as Magma Copper Company, a Maine corporation, instead of Magma Copper Company, a Delaware corporation.

Dated and posted on the ground this 7 day of September, 1971.

MAGMA COPPER COMPANY

by L.A. Thomas

Agent

STATE OF ARIZONA, I hereby certify that the within instrument was filed and recorded  
County of Pinal ss. SEP 9 1971, at 8:00 A M.

Fee No.: 127695

In Docket No. 641 at the Request of Magma Copper Co.

Indexed:

When recorded mail to:

Witness my hand and official seal.

SOPHIE M. SMITH

County Recorder

By Guelyn Jones

Deputy Recorder

Photostated:

Fee: \$ \_\_\_\_\_

I. R. S.: \$ \_\_\_\_\_

MAP FILED IN Pmc 62016

SEP 4 1979

10:00 A.M.  
PHOENIX, ARIZONA  
**Notice of Mining Location**  
**PLACER CLAIM**

TO ALL WHOM IT MAY CONCERN:

This Placer Mining Claim, the name of which is the Limestone No. 10

Place Mining Claim, situate on lands belonging to the United State of America, and being a form of valuable mineral deposit other than in veins or lodes of quartz or other rock in place, was entered

upon and located for the purpose of exploration and purchase by Magma Copper Co., a Maine Corporation

(Locator must insert either "a citizen of the United States" or "who has declared his intention to become a citizen of the United States")  
the undersigned, on the 25 day of May, 1971

I claim 20 acres thereof, and have marked the same on the ground as follows: Beginning at the NE. Cor. of the SE 1/4 NW 1/4, Sec 24, T. 10S, R. 17E, G. & SRM

(If the land be surveyed land, make the starting point a corner of a rectilinear subdivision of such survey)

at a 4"X4"X4' Post (post, stone or other monument) where this notice is posted; thence South, 660 feet to a 4"X4"X4' Post, the SE Cor., thence West, 1320 feet to a 4"X4"X4' Post, the SW Cor., thence North, 660 feet to a 4"X4"X4' Post, the NW Cor., thence East, 1320 feet to the place of beginning, containing 20 acres, all in the N 1/2 SE 1/4 NW 1/4, Sec. 24, T. 10S, R. 17E, G. & SRM, Old Hat Mining District, in the County of Pinal, in the State of Arizona, about 6 miles in a SE direction from San Manuel, Arizona

All done under the provisions of Chapter Six of Title XXXII, of the Revised Statutes of the United States [30 U.S.C.A. §21 et. seq.] and the laws of the State of Arizona.

Dated and posted on the ground this 25 day of May, 1971  
Between 8AM & 12 noon. L. A. Thomas Agent

NOTE—This form of notice is for use upon surveyed lands, the claim must conform to such survey by rectilinear subdivisions.

STATE OF ARIZONA, } I hereby certify that the within instrument was filed and recorded  
County of Pinal } ss. MAY 26 1971, 1971, at 10:20 A.M.  
In Docket No. 631 PAGE 515 at the request of Magma Copper Co.

Fee No.: 421451  
INDEXED  
COMPARSED  
Fee: \$  
I. R. S.: \$

When recorded mail to:

Witness my hand and official seal.

**SOPHIE M. SMITH**

County Recorder

By Jean Goodwin

Deputy Recorder

RECEIVED  
B.L.M. AZ STATE OFFICE

DOCKET 611 PAGE 400

AMENDED

A MC 62244

SEP 4 1979

Notice of Mining Location  
PLACER CLAIM

10:00 A.M.  
TO ALL WHOM IT MAY CONCERN:  
PHOENIX, ARIZONA

This Placer Mining Claim, the name of which is the Limestone No. 11

Place Mining Claim, situate on lands belonging to the United State of America, and being a form of valuable mineral deposit other than in veins or lodes of quartz or other rock in place, was entered

upon and located for the purpose of exploration and purchase by \_\_\_\_\_

Magma Copper Company, a Delaware corporation,

(Locator must insert either "a citizen of the United States" or "who has declared his intention to become a citizen of the United States")  
the undersigned, on the 25th day of May, 1971

claims 20 acres thereof, and have marked the same on the ground as follows: Beginning at the SE. cor. of the NE 1/4 NW 1/4, Sec. 24, T. 10 S., R. 17 E., G. & S. R. M.

(If the land be surveyed land, make the starting point a corner of a rectilinear subdivision of such survey)

at a 4" x 4" x 4' post (post, stone or other monument) where this notice is posted; thence west, 1,320 feet to a 4" x 4" x 4' post at the SW. cor., thence north, 660 feet to a 4" x 4" x 4' post at the NW. cor., thence east, 1,320 feet to a 4" x 4" x 4' post at the NE. cor., thence south, 660 feet to the place of beginning, containing 20 acres, all in the S 1/2 NE 1/4 NW 1/4, Sec. 24, T. 10 S., R. 17 E., G. & S. R. M., Old Hat

Mining District, in the County of Pinal, in the State of Arizona,

about 6 miles in a SE direction from San Manuel, Arizona. This is an amended Location Notice of the Limestone No. 11 Mining Claim, located by Magma Copper Company, a Delaware corporation on the 25th day of May, 1971, and recorded in Docket 631 at page 516, in the office of the County Recorder of the aforesaid County of Pinal to which reference is hereby made, and this amended Location Notice is made and posted to correct errors in the description of the locator in the said original Location Notice, it being erroneously described as Magma Copper Company, a Maine corporation, instead of Magma Copper Company, a Delaware corporation.

Dated and posted on the ground this 7 day of September, 1971.

MAGMA COPPER COMPANY

by L.A. Thomas Agent

STATE OF ARIZONA, } I hereby certify that the within instrument was filed and recorded  
County of Pinal } ss. SEP 9 1971, 1971, at 8:00 A. M.

Fee No.: 127696

In Docket No. 641 Page 433 at the request of Magma Copper Co.

Indexed:

When recorded mail to:

Witness my hand and official seal.

SOPHIE M. SMITH

County Recorder

By Evelyn J. Jones  
Deputy Recorder

INDEXED COMPARE

Fee: \$ \_\_\_\_\_

I. R. S.: \$ \_\_\_\_\_

MAP FILED IN 62016

SEP 4 1979 Notice of Mining Location

10:00 A.M. PLACER CLAIM

PHOENIX, ARIZONA

TO ALL WHOM IT MAY CONCERN:

This Placer Mining Claim, the name of which is the Limestone No. 11

Place Mining Claim, situate on lands belonging to the United State of America, and being a form of valuable mineral deposit other than in veins or lodes of quartz or other rock in place, was entered

upon and located for the purpose of exploration and purchase by Magma Copper Co., a Maine Corporation

(Locator must insert either "a citizen of the United States" or "who has declared his intention to become a citizen of the United States") the undersigned, on the 25 day of May, 1971

I claim 20 acres thereof, and have marked the same on the ground as follows: Beginning at the SE. Cor of the NE 1/4 NW 1/4, Sec. 24, T. 10S, R. 17E, G. & SRM  
(If the land be surveyed land, make the starting point a corner of a rectilinear subdivision of such survey)

at a 4"x4"x4' Post (post, stone or other monument) where this notice is posted; thence West, 1320 feet to a 4"x4"x4' Post, the SW. Cor., thence North, 660 feet to a 4"x4"x4' Post, the NW. Cor., thence East, 1320 feet to a 4"x4"x4' Post, the NE. Cor., thence South, 660 feet to the place of beginning, containing 20 acres, all in the 5 1/2 NE 1/4 NW 1/4, Sec. 24, T. 10S, R. 17E, G. & SRM, Old Hat Mining District, in the County of Pinal, in the State of Arizona, about 6 miles in a SE. direction from San Manuel, Arizona

All done under the provisions of Chapter Six of Title XXXII, of the Revised Statutes of the United States [30 U.S.C.A. §21 et. seq.] and the laws of the State of Arizona.

Dated and posted on the ground this 25 day of May, 1971  
Between 8AM & 12 noon L. A. Thomas Agent

NOTE—This form of notice is for use upon surveyed lands, the claim must conform to such survey by rectilinear subdivisions.

STATE OF ARIZONA, I hereby certify that the within instrument was filed and recorded  
County of Pinal ss. MAY 26 1971, 1971, at 10:20 A.M.  
In Docket No. 631, Page 516, at the request of Magma Copper Co.

Fee No.: 421452

Indexed: INDEXED  
Compared: RECORDED  
Photostated: FILED

When recorded mail to:

Witness my hand and official seal.

SOPHIE M. SMITH  
County Recorder

By Jean Goodman  
Deputy Recorder

Fee: \$

I. R. S.: \$

RECEIVED

B.L.M. AZ STATE OFFICE

AMENDED

Notice of Mining Location

RECEIVED B.L.M. AZ STATE OFFICE

62245

1979

PLACER CLAIM

SEP 4 1979

TO ALL WHOM IT MAY CONCERN:  
PHOENIX, ARIZONA

10:00 A.M.  
PHOENIX, ARIZONA

This Placer Mining Claim, the name of which is the

Place Mining Claim, situate on lands belonging to the United State of America, and being a form of valuable mineral deposit other than in veins or lodes of quartz or other rock in place, was entered

upon and located for the purpose of exploration and purchase by

Magma Copper Company, a Delaware corporation,

(Locator must insert either "a citizen of the United States" or "who has declared his intention to become a citizen of the United States")  
the undersigned, on the 25th day of May, 1971

claims 20 acres thereof, and have marked the same on the ground as follows: Beginning at the 1/2 cor. of Secs. 13 & 24, T. 10 S., R. 17 E., G. & S. R. M.

(If the land be surveyed land, make the starting point a corner of a rectilinear subdivision of such survey)

at a 4" x 4" x 4' post (post, stone or other monument) where this notice is posted; thence south, 660 feet to a 4" x 4" x 4' post at the SE. cor., thence west, 1,320 feet to a 4" x 4" x 4' post at the SW. cor., thence north, 660 feet to a 4" x 4" x 4' post at the NW. cor., thence east, 1,320

feet to the place of beginning, containing 20 acres, all in the N 1/2 NE 1/4 NW 1/4, Sec. 24, T. 10 S., R. 17 E., G. & S. R. M., Old Hat

Mining District, in the County of Pinal, in the State of Arizona,

about 6 miles in a SE direction from San Manuel, Arizona. This is an amended Location Notice of the Limestone No. 12 Mining Claim, located by Magma Copper Company, a Delaware corporation on the 25th day of May, 1971, and recorded in Docket 631 at page 517, in the office of the County Recorder of the aforesaid County of Pinal to which reference is hereby made, and this amended Location Notice is made and posted to correct errors in the description of the locator in the said original Location Notice, it being erroneously described as Magma Copper Company, a Maine corporation, instead of Magma Copper Company, a Delaware corporation.

Dated and posted on the ground this 7 day of September, 1971.

MAGMA COPPER COMPANY

by L.A. Thomas

Agent

STATE OF ARIZONA, County of Pinal, I hereby certify that the within instrument was filed and recorded SEP 9 1971 at 8:00 A.M.

Fee No.: 427697

In Docket 641 Page 434 at the request of Magma Copper Co.

INDEXED COMPARED

When recorded mail to:

Witness my hand and official seal.

SOPHIE M. SMITH

County Recorder

By Evelyn James Deputy Recorder

Photostated:

Fee: \$

I. R. S.: \$

FILED IN 62016



RECEIVED  
B.L.M. AZ STATE OFFICE  
SFP 4 1979  
10:00 A.M.  
PHOENIX, ARIZONA

SEP 4 1979 Notice of Mining Location

10:00 A.M. PLACER CLAIM

PHOENIX, ARIZONA

TO ALL WHOM IT MAY CONCERN:

This Placer Mining Claim, the name of which is the Limestone No. 12

Place Mining Claim, situate on lands belonging to the United State of America, and being a form of valuable mineral deposit other than in veins or lodes of quartz or other rock in place, was entered

upon and located for the purpose of exploration and purchase by Magma Copper Co., a Maine Corporation

(Locator must insert either "a citizen of the United States" or "who has declared his intention to become a citizen of the United States") the undersigned, on the 25 day of May, 1971

I claim 20 acres thereof, and have marked the same on the ground as follows: Beginning at the 1/4 Cor of Secs 13 & 24, T. 10S.,

R. 17E, G & SRM.  
(If the land be surveyed land, make the starting point a corner of a rectilinear subdivision of such survey)

at a 4"X4"X4' Post (post, stone or other monument) where this notice is posted;

thence South, 660 feet to a 4"X4"X4' Post,  
the SE Cor, thence West, 1320 feet to a  
4"X4"X4' Post, the SW Cor, thence North, 660 feet to a  
4"X4"X4' Post, the NW Cor, thence East, 1320

feet to the place of beginning, containing 20 acres, all in the N 1/2 NE 1/4  
NW 1/4, Sec 24, T. 10S., R. 17E, G & SRM, Old Hat

Mining District, in the County of Pinal, in the State of Arizona,

about 6 miles in a SE direction from

San Manuel, Arizona

All done under the provisions of Chapter Six of Title XXXII, of the Revised Statutes of the United States [30 U.S.C.A. §21 et. seq.] and the laws of the State of Arizona.

Dated and posted on the ground this 25 day of May, 1971  
Between 8 AM & 12 noon.

L. G. Thomas Agent

NOTE—This form of notice is for use upon surveyed lands, the claim must conform to such survey by rectilinear subdivisions.

STATE OF ARIZONA, I hereby certify that the within instrument was filed and recorded  
County of Pinal ss. MAY 26 1971, 1971, at 10:20 A.M.  
In Docket No. 631, Page 517, at the request of Magma Copper Co.

Fee No.: 421453

INDEXED  
RECORDED  
COMPARED

When recorded mail to:

Witness my hand and official seal.  
SOPHIE M. SMITH

County Recorder  
By Jean Goodman  
Deputy Recorder

Fee: \$  
J. R. S.: \$

AMENDED

A MC 62246

SEP 4 1979

Notice of Mining Location  
PLACER CLAIM

10:00 A.M.

TO PHOENIX, ARIZONA MAY CONCERN:

This Placer Mining Claim, the name of which is the Limestone No. 13

Place Mining Claim, situate on lands belonging to the United State of America, and being a form of valuable mineral deposit other than in veins or lodes of quartz or other rock in place, was entered

upon and located for the purpose of exploration and purchase by \_\_\_\_\_

Magma Copper Company, a Delaware corporation,

(Locator must insert either "a citizen of the United States" or "who has declared his intention to become a citizen of the United States")

the undersigned, on the 25th day of May, 1971

claims 20 acres thereof, and have marked the same on the ground as follows: Beginning at the 1/2 cor. of Secs. 13 & 24, T. 10 S., R. 17 E., G. & S. R. M.

(If the land be surveyed land, make the starting point a corner of a rectilinear subdivision of such survey)

at a 4" x 4" x 4' post (post, stone or other monument) where this notice is posted; thence west, 1,320 feet to a 4" x 4" x 4' post at the SW. cor., thence north, 660 feet to a 4" x 4" x 4' post at the NW. cor., thence east, 1,320 feet to a 4" x 4" x 4' post at the NE. cor., thence south, 660 feet to the place of beginning, containing 20 acres, all in the S 1/2 SE 1/2 SW 1/2, Sec. 13, T. 10 S., R. 17 E., G. & S. R. M., Old Hat

Mining District, in the County of Pinal, in the State of Arizona,

about 6 miles in a SE direction from San Manuel, Arizona. This is an amended Location Notice of the Limestone No. 13 Mining Claim, located by Magma Copper Company, a Delaware corporation on the 25th day of May, 1971, and recorded in Docket 631 at page 518, in the office of the County Recorder of the aforesaid County of Pinal to which reference is hereby made, and this amended Location Notice is made and posted to correct errors in the description of the locator in the said original Location Notice, it being erroneously described as Magma Copper Company, a Maine corporation, instead of Magma Copper Company, a Delaware corporation.

Dated and posted on the ground this 7 day of September, 1971.

MAGMA COPPER COMPANY

by L. A. Thomas

Agent

STATE OF ARIZONA,

County of Pinal

I hereby certify that the within instrument was filed and recorded

ss. SEP 9 1971, 1971, at 8:00 A. M.

Fee No.:

437698

In Docket 641 Page 435 at the request of Magma Copper Co.

INDEXED COMPARED

When recorded mail to:

Witness my hand and official seal.

SOPHIE M. SMITH

County Recorder

By Euday J. Jones

Deputy Recorder

Compared:

Photostated:

Fee: \$

I. R. S.: \$

MAP FILED IN 62016

RECEIVED  
B.L.M. AZ STATE OFFICE

SEP 4 1979

Notice of Mining Location  
PLACER CLAIM

10:00 A.M.  
TO ALL WHOM IT MAY CONCERN:  
PHOENIX, ARIZONA

This Placer Mining Claim, the name of which is the Limestone No. 13

Place Mining Claim, situate on lands belonging to the United State of America, and being a form of valuable mineral deposit other than in veins or lodes of quartz or other rock in place, was entered

upon and located for the purpose of exploration and purchase by Magma Copper Co., a Maine Corporation

(Locator must insert either "a citizen of the United States" or "who has declared his intention to become a citizen of the United States")  
the undersigned, on the 25 day of May, 1971

I claim 20 acres thereof, and have marked the same on the ground as

follows: Beginning at the 1/4 Cor. of Secs. 13 & 24, T. 10S., R. 17E., G. & S. R.M.  
(If the land be surveyed land, make the starting point a corner of a rectilinear subdivision of such survey)

at a 4" X 4" X 4" Post (post, stone or other monument) where this notice is posted;

thence West, 1320 feet to a 4" X 4" X 4" Post,  
the SW. Cor., thence North, 660 feet to a  
4" X 4" X 4" Post, the NW. Cor., thence East, 1320 feet to a  
4" X 4" X 4" Post, the NE. Cor., thence South, 660

feet to the place of beginning, containing 20 acres, all in the S 1/2 SE 1/4

SW 1/4, Sec. 13, T. 10S., R. 17E., G. & S. R.M., Old Hat  
Mining District, in the County of Pinal, in the State of Arizona,  
about 6 miles in a SE direction from  
San Manuel, Arizona

All done under the provisions of Chapter Six of Title XXXII, of the Revised Statutes of the United States [30 U.S.C.A. §21 et. seq.] and the laws of the State of Arizona.

Dated and posted on the ground this 25 day of May, 1971  
Between 8 AM & 12 noon. J. A. Thomas Agent

NOTE—This form of notice is for use upon surveyed lands, the claim must conform to such survey by rectilinear subdivisions.

STATE OF ARIZONA, } I hereby certify that the within instrument was filed and recorded  
County of Pinal } ss. MAY 26 1971, 1971, at 10:20 A.M.  
In Docket No. 631 PAGE 518, at the request of Magma Copper Co.

Fee No.:  
421454

Indexed: INDEXED  
Photostated: INDEXED COMPARED  
Fee: \$  
I. R. S.: \$

When recorded mail to:

Witness my hand and official seal.

SOPHIE M. SMITH

County Recorder.

By Jean Goodman

Deputy Recorder.

RECEIVED  
B.L.M. AZ STATE OFFICE

AMENDED

A MC 62247

Notice of Mining Location  
PLACER CLAIM

SEP 4 1979

TO ALL WHOM IT MAY CONCERN:

This Placer Mining Claim, the name of which is the Limestone No. 14

Place Mining Claim, situate on lands belonging to the United State of America, and being a form of valuable mineral deposit other than in veins or lodes of quartz or other rock in place, was entered upon and located for the purpose of exploration and purchase by \_\_\_\_\_  
Magma Copper Company, a Delaware corporation,

(Locator must insert either "a citizen of the United States" or "who has declared his intention to become a citizen of the United States")  
the undersigned, on the 25th day of May, 1971  
claims 20 acres thereof, and have marked the same on the ground as follows: Beginning at the SE. cor. of the N $\frac{1}{2}$  NW $\frac{1}{2}$  NW $\frac{1}{2}$ , Sec. 19, T. 10 S., R. 18 E., G. & S. R. M.  
(If the land be surveyed land, make the starting point a corner of a rectilinear subdivision of such survey)

at a 4" x 4" x 4' post (post, stone or other monument) where this notice is posted; thence west, 1,320 feet to a 4" x 4" x 4' post at the SW cor., thence north, 660 feet to a 4" x 4" x 4' post at the NW. cor., thence east, 1,320 feet to a 4" x 4" x 4' post at the NE. cor., thence south, 660 feet to the place of beginning, containing 20 acres, all in the N $\frac{1}{2}$  NW $\frac{1}{2}$  NW $\frac{1}{2}$ , Sec. 19, T. 10 S., R. 18 E., G. & S. R. M., Old Hat

Mining District, in the County of Pinal, in the State of Arizona, about 6 miles in a SE direction from San Manuel, Arizona. This is an amended Location Notice of the Limestone No. 14 Mining Claim, located by Magma Copper Company, a Delaware corporation on the 25th day of May, 1971, and recorded in Docket 631 at page 519, in the office of the County Recorder of the aforesaid County of Pinal to which reference is hereby made, and this amended Location Notice is made and posted to correct errors in the description of the locator in the said original Location Notice, it being erroneously described as Magma Copper Company, a Maine corporation, instead of Magma Copper Company, a Delaware corporation.

Dated and posted on the ground this 4 day of September, 1971.

MAGMA COPPER COMPANY

by L.A. Thomas

Agent

STATE OF ARIZONA, I hereby certify that the within instrument was filed and recorded  
County of Pinal ss. SEP 9 1971, 19\_\_\_\_, at 8:00 A. M.  
In Docket No. 641 Page 436, at the request of Magma Copper Co.

Fee No.: 127699

When recorded mail to:

Witness my hand and official seal.  
SOPHIE M. SMITH  
County Recorder  
By Carolyn Thomas  
Deputy Recorder

INDEXED  
COMPARED  
Photostated:  
Fee: \$  
I. R. S.: \$

MAP FILED IN 62016  
AMC

SEP 4 1979 Notice of Mining Location

10:00 A.M. PLACER CLAIM

PHOENIX, ARIZONA

TO ALL WHOM IT MAY CONCERN:

This Placer Mining Claim, the name of which is the Limestone No. 14

Place Mining Claim, situate on lands belonging to the United State of America, and being a form of valuable mineral deposit other than in veins or lodes of quartz or other rock in place, was entered

upon and located for the purpose of exploration and purchase by Magma Copper Co., a Maine corporation

(Locator must insert either "a citizen of the United States" or "who has declared his intention to become a citizen of the United States") the undersigned, on the 25 day of May, 1971

I claim 20 acres thereof, and have marked the same on the ground as

follows: Beginning at the SE. Cor of the N<sup>1</sup>/<sub>2</sub> NW<sup>1</sup>/<sub>4</sub> NW<sup>1</sup>/<sub>4</sub>, Sec. 19, T. 10S, R. 18E, G. & S. R.M.

(If the land be surveyed land, make the starting point a corner of a rectilinear subdivision of such survey)

at a 4"x4"x4' Post (post, stone or other monument) where this notice is posted;

thence West, 1320 feet to a 4"x4"x4' Post, the SW Cor.

, thence North, 660 feet to a 4"x4"x4' Post, the NW Cor.

, thence East, 1320 feet to a 4"x4"x4' Post, the NE Cor.

, thence South, 660

feet to the place of beginning, containing 20 acres, all in the N<sup>1</sup>/<sub>2</sub> NW<sup>1</sup>/<sub>4</sub> NW<sup>1</sup>/<sub>4</sub> Sec. 19, T. 10S, R. 18E, G. & S. R.M., Old Hat

Mining District, in the County of Pinal, in the State of Arizona,

about 6 miles in a SE direction from San Manuel, Ariz.

All done under the provisions of Chapter Six of Title XXXII, of the Revised Statutes of the United States [30 U.S.C.A. §21 et. seq.] and the laws of the State of Arizona.

Dated and posted on the ground this 25 day of May, 1971

Between 8AM & 12 Noon.

L. A. Thomas Agent

NOTE—This form of notice is for use upon surveyed lands, the claim must conform to such survey by rectilinear subdivisions.

STATE OF ARIZONA, } I hereby certify that the within instrument was filed and recorded  
County of Maricopa } ss. MAY 26 1971, 1971, at 10:20 A.M.  
In Docket No. 631, Page 519 at the request of Magma Copper Co.

Fee No.: 421455

INDEXED  
COMPARED  
PHOTOSTATED

When recorded mail to:

Witness my hand and official seal.  
SOPHIE M. SMITH

County Recorder  
By Jean Goodman  
Deputy Recorder

Fee: \$  
I. R. S.: \$

RECEIVED  
B.L.M. AZ STATE OFFICE

DOCKET 641 PAGE 439

AMENDED

A MC 62248

Notice of Mining Location  
PLACER CLAIM

SFP 4 1979

TO ALL WHOM IT MAY CONCERN:

PHOENIX, ARIZONA

Placer Mining Claim, the name of which is the Limestone No. 17

Place Mining Claim, situate on lands belonging to the United State of America, and being a form of valuable mineral deposit other than in veins or lodes of quartz or other rock in place, was entered

upon and located for the purpose of exploration and purchase by \_\_\_\_\_

Magma Copper Company, a Delaware corporation,

(Locator must insert either "a citizen of the United States" or "who has declared his intention to become a citizen of the United States")

the undersigned, on the 25th day of May, 1971

claims 20 acres thereof, and have marked the same on the ground as

follows: Beginning at the NE. cor. of the S $\frac{1}{2}$  SW $\frac{1}{2}$  NW $\frac{1}{2}$ , Sec. 19, T. 10 S., R. 18 E.,

G. & S. R. M.,

(If the land be surveyed land, make the starting point a corner of a rectilinear subdivision of such survey)

at a 4" x 4" x 4' post (post, stone or other monument) where this notice is posted;

thence south, 660

feet to a 4" x 4" x 4' post at the

SE. cor.

, thence west, 1,320

feet to a

4" x 4" x 4' post at the SW. cor.

, thence north, 660

feet to a

4" x 4" x 4' post at the NW. cor.

, thence east, 1,320

feet to the place of beginning, containing 20

acres, all in S $\frac{1}{2}$  SW $\frac{1}{2}$  NW $\frac{1}{2}$ ,

Sec. 19, T. 10 S., R. 18 E., G. & S. R. M., Old Hat

Mining District, in the County of Pinal, in the State of Arizona,

about 6 miles

in a SE

direction from

San Manuel, Arizona. This is an amended Location Notice of the Limestone No. 17

Mining Claim, located by Magma Copper Company, a Delaware corporation on the 25th

day of May, 1971, and recorded in Docket 631 at page 522, in the office

of the County Recorder of the aforesaid County of Pinal to which reference is

hereby made, and this amended Location Notice is made and posted to correct errors

in the description of the locator in the said original Location Notice, it being

erroneously described as Magma Copper Company, a Maine corporation, instead of

Magma Copper Company, a Delaware corporation.

Dated and posted on the ground this 4 day of September, 1971.

MAGMA COPPER COMPANY

by L.A. Thomas

Agent

STATE OF ARIZONA

County of Pinal

I hereby certify that the within instrument was filed and recorded

ss. SEP 9 1971

, 1971, at 8:00 A. M.

Fee No.:

127702

In Docket No. 641 PAGE 439

at the request of Magma Copper Co.

INDEXED COMPARED

When recorded mail to:

Witness my hand and official seal.

SOPHIE M. SMITH

County Recorder

By Linda Jones

Deputy Recorder

Compared:

Photostated:

Fee: \$

I. R. S.: \$

MAP FILED IN 62248

B.L.M. AZ STATE OFFICE

SEP 4 1971 Notice of Mining Location

PLACER CLAIM

10:00 A.M.

TO ALL WHOM THESE PHOENIX, ARIZONA CONCERN:

This Placer Mining Claim, the name of which is the Limestone No. 17

Place Mining Claim, situate on lands belonging to the United State of America, and being a form of valuable mineral deposit other than in veins or lodes of quartz or other rock in place, was entered

upon and located for the purpose of exploration and purchase by Magma Copper Co., a Maine corporation

(Locator must insert either "a citizen of the United States" or "who has declared his intention to become a citizen of the United States") the undersigned, on the 25 day of May, 1971

I claim 20 acres thereof, and have marked the same on the ground as follows: Beginning at the NE Cor of the 5 1/2 SW 1/4 NW 1/4, Sec. 19, T. 10 S, R. 18 E, G. & S. R. M.

(If the land be surveyed land, make the starting point a corner of a rectilinear subdivision of such survey)

at a 4" X 4" X 4" Post (post, stone or other monument) where this notice is posted; thence South, 660 feet to a 4" X 4" X 4" Post, the SE. Cor., thence West, 1320 feet to a 4" X 4" X 4" Post, the SW. Cor., thence North, 660 feet to a 4" X 4" X 4" Post, the NW. Cor., thence East, 1320

feet to the place of beginning, containing 20 acres, all in 5 1/2 SW 1/4 NW 1/4, Sec. 19, T. 10 S, R. 18 E, G. & S. R. M., Old Hat Mining District, in the County of Pinal, in the State of Arizona, about 6 miles in a SE. direction from San Manuel, Ariz.

All done under the provisions of Chapter Six of Title XXXII, of the Revised Statutes of the United States [30 U.S.C.A. §21 et. seq.] and the laws of the State of Arizona.

Dated and posted on the ground this 25 day of May, 1971  
Between 8AM & 12 Noon L.A. Thomas Agent

NOTE—This form of notice is for use upon surveyed lands, the claim must conform to such survey by rectilinear subdivisions.

STATE OF ARIZONA, I hereby certify that the within instrument was filed and recorded  
County of Pinal ss. MAY 26 1971, 1971, at 10:20 A.M.  
In Docket No. 631, PAGE 522 at the request of Magma Copper Co.

Fee No.: 421458  
INDEXED  
INDEXED COMPARED  
Photostated:  
Fee: \$  
I. R. S.: \$

When recorded mail to:

Witness my hand and official seal.  
**SOPHIE M. SMITH**  
County Recorder  
By Jean Goodman Deputy Recorder



RECEIVED

B.L.M. AZ STATE OFFICE

AMENDED

A MC

62249

Notice of Mining Location  
PLACER CLAIM

SFP 4 1979

TO ALL WHOM IT MAY CONCERN:

PHOENIX, ARIZONA

This Placer Mining Claim, the name of which is the Limestone No. 18

Place Mining Claim, situate on lands belonging to the United State of America, and being a form of valuable mineral deposit other than in veins or lodes of quartz or other rock in place, was entered

upon and located for the purpose of exploration and purchase by \_\_\_\_\_

Magma Copper Company, a Delaware corporation,

(Locator must insert either "a citizen of the United States" or "who has declared his intention to become a citizen of the United States")

the undersigned, on the 25th day of May, 1971

claims 20 acres thereof, and have marked the same on the ground as

follows: Beginning at the 1/2 cor. of Secs. 19 & 24, T. 10 S., Rs. 17 & 18 E.,

G. & S. R. M.

(If the land be surveyed land, make the starting point a corner of a rectilinear subdivision of such survey)

at a 4" x 4" x 4' post (post, stone or other monument) where this notice is posted;

thence east, 1,320 feet to a 4" x 4" x 4' post at the

NE. cor., thence south, 660 feet to a

4" x 4" x 4' post at the SE. cor., thence west, 1,320 feet to a

4" x 4" x 4' post at the SW. cor., thence north, 660

feet to the place of beginning, containing 20 acres, all in the N 1/2 NW 1/4 SW 1/4,

Sec. 19, T. 10 S., R. 18 E., G. & S. R. M., Old Hat

Mining District, in the County of Pinal, in the State of Arizona,

about 6 miles in a SE direction from San Manuel, Arizona. This is an amended Location Notice of the Limestone No. 18 Mining Claim, located by Magma Copper Company, a Delaware corporation on the 25th day of May, 1971, and recorded in Docket 631 at page 523, in the office of the County Recorder of the aforesaid County of Pinal to which reference is hereby made, and this amended Location Notice is made and posted to correct errors in the description of the locator in the said original Location Notice, it being erroneously described as Magma Copper Company, a Maine corporation, instead of Magma Copper Company, a Delaware corporation.

Dated and posted on the ground this 7 day of September, 1971.

MAGMA COPPER COMPANY

by L.A. Thomas Agent

STATE OF ARIZONA, I hereby certify that the within instrument was filed and recorded  
County of Pinal ss. SEP 9 1971, 1971, at 8:00 A. M.

Fee No.: 127703

In Docket No. 641 PAGE 440, at the request of Magma Copper Co.

INDEXED COMPARE  
Photostated:  
Fee: \$  
I. R. S.: \$

When recorded mail to:

Witness my hand and official seal.

SOPHIE M. SMITH

County Recorder

By Emely Jones

Deputy Recorder

MAP FILED IN  
A MC  
62016

B.L.M. AZ STATE OFFICE

SFP 4 1971 Notice of Mining Location  
PLACER CLAIM

10:00 A.M.

TO ALL WHOM IT MAY CONCERN:  
PHOENIX, ARIZONA

This Placer Mining Claim, the name of which is the Limestone No. 18

Place Mining Claim, situate on lands belonging to the United State of America, and being a form of valuable mineral deposit other than in veins or lodes of quartz or other rock in place, was entered

upon and located for the purpose of exploration and purchase by Magma  
Copper Co., a Maine corporation

(Locator must insert either "a citizen of the United States" or "who has declared his intention to become a citizen of the United States")  
the undersigned, on the 25 day of May, 1971

I claim 20 acres thereof, and have marked the same on the ground as follows: Beginning at the 1/4 cor of Secs 19 & 24, T. 10 S., R. 18 E., G. & SRM  
(If the land be surveyed land, make the starting point a corner of a rectilinear subdivision of such survey)

at a 4"X4"X4' Post (post, stone or other monument) where this notice is posted; thence East, 1320 feet to a 4"X4"X4' Post, the NE. Cor., thence South, 660 feet to a 4"X4"X4' Post, the SE. Cor., thence West, 1320 feet to a 4"X4"X4' Post, the SW. Cor., thence North, 660 feet to the place of beginning, containing 20 acres, all in the N 1/2 NW 1/4 SW 1/4, Sec. 19, T. 10 S., R. 18 E., G. & SRM, Old Hat Mining District, in the County of Pinal, in the State of Arizona, about 6 miles in a SE. direction from San Manuel, Ariz

All done under the provisions of Chapter Six of Title XXXII, of the Revised Statutes of the United States [30 U.S.C.A. §21 et. seq.] and the laws of the State of Arizona.

Dated and posted on the ground this 25 day of May, 1971  
Between 8AM & 12 Noon L. A. Thomas - Agent

NOTE—This form of notice is for use upon surveyed lands, the claim must conform to such survey by rectilinear subdivisions.

STATE OF ARIZONA, I hereby certify that the within instrument was filed and recorded  
County of Pinal ss. MAY 26 1971, 1971, at 10:20 A.M.  
In Docket No. 631 PAGE 523 at the request of Magma Copper Co.

Fee No.: 421459

INDEXED  
COMPARSED  
Fee: \$  
I. R. S.: \$

When recorded mail to:

Witness my hand and official seal  
SOPHIE M. SMITH  
County Recorder  
By Jean Goodman  
Deputy Recorder

AMENDED

A MC 6225

SFP 4 1979 Notice of Mining Location  
PLACER CLAIM

10:00 A.M.

TO ALL PHOENIX, ARIZONA CONCERN:

This Placer Mining Claim, the name of which is the Limestone No. 19

Place Mining Claim, situate on lands belonging to the United State of America, and being a form of valuable mineral deposit other than in veins or lodes of quartz or other rock in place, was entered

upon and located for the purpose of exploration and purchase by \_\_\_\_\_

Magma Copper Company, a Delaware corporation,

(Locator must insert either "a citizen of the United States" or "who has declared his intention to become a citizen of the United States")

the undersigned, on the 25th day of May, 1971

claims 20 acres thereof, and have marked the same on the ground as

follows: Beginning at the SW. cor. of the N½ NE¼ NW¼, Sec. 19, T. 10 S., R. 18 E., G. & S. R. M.

(If the land be surveyed land, make the starting point a corner of a rectilinear subdivision of such survey)

at a 4" x 4" x 4' post (post, stone or other monument) where this notice is posted;

thence north, 660 feet to a 4" x 4" x 4' post at the

NW. cor., thence east, 1,320 feet to a

4" x 4" x 4' post at the NE. cor., thence south, 660 feet to a

4" x 4" x 4' post at the SE. cor., thence west, 1,320

feet to the place of beginning, containing 20 acres, all in the N½ NE¼ NW¼,

Sec. 19, T. 10 S., R. 18 E., G. & S. R. M., Old Hat

Mining District, in the County of Pinal, in the State of Arizona,

about 6 miles in a SE direction from San Manuel, Arizona. This is an amended Location Notice of the Limestone No. 19 Mining Claim, located by Magma Copper Company, a Delaware corporation on the 25th day of May, 1971, and recorded in Docket 631 at page 524, in the office of the County Recorder of the aforesaid County of Pinal to which reference is hereby made, and this amended Location Notice is made and posted to correct errors in the description of the locator in the said original Location Notice, it being erroneously described as Magma Copper Company, a Maine corporation, instead of Magma Copper Company, a Delaware corporation.

Dated and posted on the ground this 4 day of September, 1971.

MAGMA COPPER COMPANY

by L.A. Thomas Agent

STATE OF ARIZONA, I hereby certify that the within instrument was filed and recorded  
County of Pinal ss. SEP 9 1971, 1971, at 8:00 A. M.

Fee No.: 127701

In Docket No. 641 Page 441 at the request of Magma Copper Co.

INDEXED COMPARED

When recorded mail to:

Witness my hand and official seal.

SOPHIE M. SMITH

County Recorder

By Cheryl S. Jones Deputy Recorder

Compared:

Photostated:

Fee: \$ \_\_\_\_\_

I. R. S.: \$ \_\_\_\_\_

MAP FILED IN 62016

SFP 4 1979

### Notice of Mining Location

10:00 A.M.

### PLACER CLAIM

PHOENIX, ARIZONA

TO ALL WHOM IT MAY CONCERN:

This Placer Mining Claim, the name of which is the Limestone No. 19

Place Mining Claim, situate on lands belonging to the United State of America, and being a form of valuable mineral deposit other than in veins or lodes of quartz or other rock in place, was entered

upon and located for the purpose of exploration and purchase by Magma Copper Co., a Maine corporation

(Locator must insert either "a citizen of the United States" or "who has declared his intention to become a citizen of the United States")  
the undersigned, on the 25 day of May, 1971

I claim 20 acres thereof, and have marked the same on the ground as

follows: Beginning at the SW Cor of the N<sup>1</sup>/<sub>2</sub> NE<sup>1</sup>/<sub>4</sub> NW<sup>1</sup>/<sub>4</sub>, Sec 19, T. 10S, R. 18E, G. & SRM  
(If the land be surveyed land, make the starting point a corner of a rectilinear subdivision of such survey)

at a 4"X4"X4' Post (post, stone or other monument) where this notice is posted; thence North, 660 feet to a 4"X4"X4' Post, the NW Cor., thence East, 1320 feet to a 4"X4"X4' Post, the NE Cor., thence South, 660 feet to a 4"X4"X4' Post, the SE Cor., thence West, 1320 feet to the place of beginning, containing 20 acres, all in the N<sup>1</sup>/<sub>2</sub> NE<sup>1</sup>/<sub>4</sub> NW<sup>1</sup>/<sub>4</sub>, Sec. 19, T. 10S, R. 18E, G. & SRM, Old Hat Mining District, in the County of Pinal, in the State of Arizona, about 6 miles in a SE. direction from San Manuel, Ariz.

All done under the provisions of Chapter Six of Title XXXII, of the Revised Statutes of the United States [30 U.S.C.A. §21 et. seq.] and the laws of the State of Arizona.

Dated and posted on the ground this 25 day of May, 1971  
Between 8AM & 12 Noon L.A. Phoenix - Agent

NOTE—This form of notice is for use upon surveyed lands, the claim must conform to such survey by rectilinear subdivisions.

STATE OF ARIZONA, } I hereby certify that the within instrument was filed and recorded  
County of Pinal } ss. MAY 26 1971, 1971, at 10:20 P.M.  
In Docket No. 631 PAGE 524 at the request of Magma Copper Co.

Fee No.: 421460

When recorded mail to:

Witness my hand and official seal.

SOPHIE M. SMITH

County Recorder

By Jean Goodman

Deputy Recorder

INDEXED  
COMPARED  
I. R. S.: \$

RECEIVED

DOCKET 641 PAGE 442

B.L.M. AZ STATE OF

AMENDED

- A MC 62251

SEP 4 1979

Notice of Mining Location  
PLACER CLAIM

10:00 A.M.

TO ALL PHOENIX, ARIZONA CONCERN:

This Placer Mining Claim, the name of which is the Limestone No. 20

Place Mining Claim, situate on lands belonging to the United State of America, and being a form of valuable mineral deposit other than in veins or lodes of quartz or other rock in place, was entered

upon and located for the purpose of exploration and purchase by

Magma Copper Company, a Delaware corporation,

(Locator must insert either "a citizen of the United States" or "who has declared his intention to become a citizen of the United States")

the undersigned, on the 25th day of May, 1971

claims 20 acres thereof, and have marked the same on the ground as

follows: Beginning at the NW. cor. of the S $\frac{1}{2}$  NE $\frac{1}{2}$  NW $\frac{1}{2}$ , Sec. 19, T. 10 S., R. 18 E.,

G. & S. R. M.

(If the land be surveyed land, make the starting point a corner of a rectilinear subdivision of such survey)

at a 4" x 4" x 4' post (post, stone or other monument) where this notice is posted;

thence east, 1,320 feet to a 4" x 4" x 4' post at the

NE. cor., thence south, 660 feet to a

4" x 4" x 4' post at the SE. cor., thence west, 1,320 feet to a

4" x 4" x 4' post at the SW. cor., thence north, 660

feet to the place of beginning, containing 20 acres, all in the S $\frac{1}{2}$  NE $\frac{1}{2}$  NW $\frac{1}{2}$ ,

Sec. 19, T. 10 S., R. 18 E., G. & S. R. M., Old Hat

Mining District, in the County of Pinal, in the State of Arizona,

about 6 miles in a SE direction from San Manuel, Arizona. This is an amended Location Notice of the Limestone No. 20 Mining Claim, located by Magma Copper Company, a Delaware corporation on the 25th day of May, 1971, and recorded in Docket 631 at page 525, in the office of the County Recorder of the aforesaid County of Pinal to which reference is hereby made, and this amended Location Notice is made and posted to correct errors in the description of the locator in the said original Location Notice, it being erroneously described as Magma Copper Company, a Maine corporation, instead of Magma Copper Company, a Delaware corporation.

Dated and posted on the ground this 4 day of September, 1971.

MAGMA COPPER COMPANY

by L. A. Thomas Agent

STATE OF ARIZONA, } I hereby certify that the within instrument was filed and recorded  
County of Pinal } ss. SEP 9 1971, 1971, at 8:00 A. M.

Fee No.: 437705

In Docket No. 641 PAGE 442 at the request of Magma Copper Co.

Indexed: INDEXED  
Compared: COMPARED

When recorded mail to:

Witness my hand and official seal.

SOPHIE M. SMITH

County Recorder

By L. A. Thomas Deputy Recorder

Photostated:

Fee: \$

I. R. S.: \$

MAP FILED IN 62016

PM

RECEIVED  
B.L.M. AZ STATE OFFICE  
Notice of Mining Location  
PLACER CLAIM  
SEP 4 1979

TO ALL WHOM IT MAY CONCERN:

This Placer Mining Claim, the name of which is the Limestone No. 20

Place Mining Claim, situate on lands belonging to the United State of America, and being a form of valuable mineral deposit other than in veins or lodes of quartz or other rock in place, was entered upon and located for the purpose of exploration and purchase by Magma Copper Co., a Maine corporation

(Locator must insert either "a citizen of the United States" or "who has declared his intention to become a citizen of the United States")  
the undersigned, on the 25 day of May, 1971  
I claim 20 acres thereof, and have marked the same on the ground as follows: Beginning at the NW Cor of the S 1/2 NE 1/4 NW 1/4, Sec. 19, T. 10S, R. 18E, G. & SRM  
(If the land be surveyed land, make the starting point a corner of a rectilinear subdivision of such survey)

at a 4" x 4" x 4' Post (post, stone or other monument) where this notice is posted; thence East, 1320 feet to a 4" x 4" x 4' Post, the NE Cor., thence South, 660 feet to a 4" x 4" x 4' Post, the SE Cor., thence West, 1320 feet to a 4" x 4" x 4' Post, the SW Cor., thence North, 660 feet to the place of beginning, containing 20 acres, all in the S 1/2 NE 1/4 NW 1/4, Sec. 19, T. 10S, R. 18E, G. & SRM, Old Hat Mining District, in the County of Pinal, in the State of Arizona, about 6 miles in a SE. direction from San Manuel, Ariz.

All done under the provisions of Chapter Six of Title XXXII, of the Revised Statutes of the United States [30 U.S.C.A. §21 et. seq.] and the laws of the State of Arizona.

Dated and posted on the ground this 25 day of May, 1971  
Between 8AM & 12 Noon L. A. Thomas - Agent

NOTE—This form of notice is for use upon surveyed lands, the claim must conform to such survey by rectilinear subdivisions.

STATE OF ARIZONA, I hereby certify that the within instrument was filed and recorded  
County of Pinal ss. MAY 26 1971, 1971, at 10:20 A M.  
In Docket No. 631, Page 525, at the request of Magma Copper Co.

Fee No.: 421461

INDEXED  
COMPARED  
Fee: \$  
P. R. S. \$

When recorded mail to:

Witness my hand and official seal.

**SOPHIE M. SMITH**

County Recorder

By Jean Goodman

Deputy Recorder

SFP 4 1979

Notice of Mining Location  
PLACER CLAIM

TO ALL WHOM IT MAY CONCERN:  
PHOENIX, ARIZONA

This Placer Mining Claim, the name of which is the Limestone No. 21

Place Mining Claim, situate on lands belonging to the United State of America, and being a form of valuable mineral deposit other than in veins or lodes of quartz or other rock in place, was entered

upon and located for the purpose of exploration and purchase by \_\_\_\_\_

Magma Copper Company, a Delaware corporation,

(Locator must insert either "a citizen of the United States" or "who has declared his intention to become a citizen of the United States")  
the undersigned, on the 25th day of May, 1971

claims 20 acres thereof, and have marked the same on the ground as

follows: Beginning at the SW. cor. of the N $\frac{1}{2}$  SE $\frac{1}{2}$  NW $\frac{1}{2}$ , Sec. 19, T. 10 S., R. 18 E.,

G. & S. R. M.

(If the land be surveyed land, make the starting point a corner of a rectilinear subdivision of such survey)

at a 4" x 4" x 4' post (post, stone or other monument) where this notice is posted;

thence north, 660 feet to a 4" x 4" x 4' post at the

NW. cor., thence east, 1,320 feet to a

4" x 4" x 4' post at the NE. cor., thence south, 660 feet to a

4" x 4" x 4' post at the SE. cor., thence west, 1,320

feet to the place of beginning, containing 20 acres, all in the N $\frac{1}{2}$ , SE $\frac{1}{2}$  NW $\frac{1}{2}$ ,

Sec. 19, T. 10 S., R. 18 E., G. & S. R. M., Old Hat

Mining District, in the County of Pinal, in the State of Arizona,

about 6 miles in a SE direction from

San Manuel, Arizona. This is an amended Location Notice of the Limestone No. 21 Mining Claim, located by Magma Copper Company, a Delaware corporation on the 25th day of May, 1971, and recorded in Docket 631 at page 526, in the office of the County Recorder of the aforesaid County of Pinal to which reference is hereby made, and this amended Location Notice is made and posted to correct errors in the description of the locator in the said original Location Notice, it being erroneously described as Magma Copper Company, a Maine corporation, instead of Magma Copper Company, a Delaware corporation.

Dated and posted on the ground this 4 day of September, 1971.

MAGMA COPPER COMPANY

by L.A. Thomas Agent

STATE OF ARIZONA, I hereby certify that the within instrument was filed and recorded  
County of Pinal ss. SEP 9 1971, 1971, at 8:00 A. M.

Fee No.: 137706

In Docket No. 641 443 at the request of Magma Copper Co.

INDEXED  
COMPARED

When recorded mail to:

Witness my hand and official seal.

SOPHIE M. SMITH

County Recorder

By Carolyn Gomez

Deputy Recorder

Photostated:

Fee: \$ \_\_\_\_\_

I. R. S.: \$ \_\_\_\_\_

MAP FILED IN 62016

SEP 4 1979

Notice of Mining Location

10:00 A.M.

PLACER CLAIM

PHOENIX, ARIZONA

TO ALL WHOM IT MAY CONCERN:

This Placer Mining Claim, the name of which is the Limestone No. 21

Place Mining Claim, situate on lands belonging to the United State of America, and being a form of valuable mineral deposit other than in veins or lodes of quartz or other rock in place, was entered

upon and located for the purpose of exploration and purchase by Magma Copper Co., a Maine corporation

(Locator must insert either "a citizen of the United States" or "who has declared his intention to become a citizen of the United States")  
the undersigned, on the 25 day of May, 1971

I claim 20 acres thereof, and have marked the same on the ground as follows: Beginning at the SW. Cor. of the N<sup>1</sup>/<sub>2</sub> SE<sup>1</sup>/<sub>4</sub> NW<sup>1</sup>/<sub>4</sub>, Sec. 19, T. 10S, R. 18E, G. & S.R.M.  
(If the land be surveyed land, make the starting point a corner of a rectilinear subdivision of such survey)

at a 4"X4"X4' Post (post, stone or other monument) where this notice is posted; thence North, 660 feet to a 4"X4"X4' Post, the NW. Cor., thence East, 1320 feet to a 4"X4"X4' Post, the NE Cor., thence South, 660 feet to a 4"X4"X4' Post, the SE Cor., thence West, 1320 feet to the place of beginning, containing 20 acres, all in the N<sup>1</sup>/<sub>2</sub> SE<sup>1</sup>/<sub>4</sub> NW<sup>1</sup>/<sub>4</sub>, Sec. 19, T. 10S, R. 18E, G. & S.R.M, Old Hat Mining District, in the County of Pinal, in the State of Arizona, about 6 miles in a SE. direction from San Manuel, Ariz.

All done under the provisions of Chapter Six of Title XXXII, of the Revised Statutes of the United States [30 U.S.C.A. §21 et. seq.] and the laws of the State of Arizona.

Dated and posted on the ground this 25 day of May, 1971  
Between 8AM & 12 Noon L.A. Thomas Agent

NOTE—This form of notice is for use upon surveyed lands, the claim must conform to such survey by rectilinear subdivisions.

STATE OF ARIZONA, } I hereby certify that the within instrument was filed and recorded Fee No.:  
County of Pinal } ss. MAY 26 1971, 1971, at 12:20 P.M. 421462  
In Docket No. 631 Page 526 of the request of Magma Copper Co. Indexed:

When recorded mail to:

Witness my hand and official seal.

**SOPHIE M. SMITH**

County Recorder

By Jean Goodman

Deputy Recorder

Compared:  
Photostated:  
Fee: \$  
I. R. S.: \$



RECEIVED  
B.L.M. AZ STATE OFFICE

A MC 62253

SECOND AMENDED

SFP 4 1979

Notice of Mining Location  
PLACER CLAIM

TO ALL WHOM IT MAY CONCERN:

10:00 A.M.  
PHOENIX, ARIZONA

This Placer Mining Claim, the name of which is the Limestone No. 23

Place Mining Claim, situate on lands belonging to the United State of America, and being a form of valuable mineral deposit other than in veins or lodges of quartz or other rock in place, was entered

upon and located for the purpose of exploration and purchase by \_\_\_\_\_

Magma Copper Company, a Delaware corporation,

(Locator must insert either "a citizen of the United States" or "who has declared his intention to become a citizen of the United States")

the undersigned, on the 25th day of May, 19 71

claims 20 acres thereof, and have marked the same on the ground as

follows: Beginning at the SW cor. of the N 1/2 SW 1/4 NE 1/4, Sec. 19,

T 10 S, R 18 E, G & SRM

(If the land be surveyed land, make the starting point a corner of a rectilinear subdivision of such survey)

at a 4" x 4" x 4' post (post, stone or other monument) where this notice is posted;

thence north, 660 feet to a 4" x 4" x 4' post

at the NW cor., thence east, 1,320 feet to a

4" x 4" x 4' post at the NE cor., thence south, 660 feet to a

4" x 4" x 4' post at the SE cor., thence west, 1,320

feet to the place of beginning, containing 20 acres, all in the N 1/2 SW 1/4 NE 1/4,

Sec. 19, T 10 S, R 18 E, G & SRM; Old Hat

Mining District, in the County of Pinal, in the State of Arizona,

about 6 miles in a SE direction from

San Manuel, Arizona. This is a second amended Location Notice of the Limestone

No. 23 placer mining claim, located by Magma Copper Company, a Delaware corp-

oration on the 25th day of May, 1971, and recorded in Docket 631 at page 528,

in the office of the County Recorder, Pinal County, Arizona, to which reference

is hereby made, and amended by Magma Copper Company, a Delaware corporation on the

4th day of September, 1971, and recorded in Docket 641 at page 445, in the

office of the County Recorder, Pinal County, Arizona, to which reference is also

hereby made, and this second amended Location Notice is made and posted to enlarge

this claim to take in land now open for mining location.

Dated and posted on the grounds this 9th day of October, 1972.

MAGMA COPPER COMPANY

By [Signature] Agent

STATE OF ARIZONA,  
County of Pinal

I hereby certify that the within instrument was filed and recorded  
ss. OCT 10 1972, 19 72, at 10:25 A.M.

Fee No.:  
153169

In Docket No. 682 PAGE 296 at the request of Magma Copper Co.

Indexed:  
Compared

INDEXED COMPARED  
Photostated:

When recorded mail to:  
M.A. Enright  
Magma Copper Co.  
P.O. Box 77  
San Manuel, az 85631

Witness my hand and official seal.

**SOPHIE M. SMITH**

County Recorder

By Lorraine Moore  
Deputy Recorder

Fee: \$ \_\_\_\_\_

I. R. S.: \$ \_\_\_\_\_

MAP FILED IN  
AMC  
62016

SFP 4 1970

Notice of Mining Location

10:00 A.M.

PLACER CLAIM

PHOENIX, ARIZONA

TO ALL WHOM IT MAY CONCERN:

This Placer Mining Claim, the name of which is the Limestone No. 23

Place Mining Claim, situate on lands belonging to the United State of America, and being a form of valuable mineral deposit other than in veins or lodges of quartz or other rock in place, was entered

upon and located for the purpose of exploration and purchase by Magma Copper Co., a Maine corporation

(Locator must insert either "a citizen of the United States" or "who has declared his intention to become a citizen of the United States")  
the undersigned, on the 25 day of May, 1971

I claim 20 acres thereof, and have marked the same on the ground as

follows: Beginning at the SW. Cor. of the N<sup>1</sup>/<sub>2</sub> SW<sup>1</sup>/<sub>4</sub> NE<sup>1</sup>/<sub>4</sub>, Sec. 19, T. 10 S., R. 18 E., G. & SRM.  
(If the land be surveyed land, make the starting point a corner of a rectilinear subdivision of such survey)

at a 4"X4"X4' Post (post, stone or other monument) where this notice is posted;

thence North, 660 feet to a 4"X4"X4' Post, the NW. Cor., thence East, 1320 feet to a

4"X4"X4' Post, the NE. Cor., thence South, 660 feet to a 4"X4"X4' Post, the SE. Cor., thence West, 1320

feet to the place of beginning, containing 20 acres, all in the N<sup>1</sup>/<sub>2</sub> SW<sup>1</sup>/<sub>4</sub> NE<sup>1</sup>/<sub>4</sub>, Sec. 19, T. 10 S., R. 18 E., G. & SRM., Old Hat

Mining District, in the County of Pinal, in the State of Arizona,

about 6 miles in a SE. direction from

San Manuel, ARIZ.

All done under the provisions of Chapter Six of Title XXXII, of the Revised Statutes of the United States [30 U.S.C.A. §21 et. seq.] and the laws of the State of Arizona.

Dated and posted on the ground this 25 day of May, 1971

Between 8AM & 12 Noon L.A. Thomas - Agent

NOTE—This form of notice is for use upon surveyed lands, the claim must conform to such survey by rectilinear subdivisions.

STATE OF ARIZONA, } I hereby certify that the within instrument was filed and recorded  
County of Pinal } ss. MAY 26 1971, 1971, at 10:20 A.M.  
In Docket No. 631, Page 528, at the request of Magma Copper Co.

Fee No.: 421464

When recorded mail to:

Witness my hand and official seal.

SOPHIE M. SMITH

County Recorder

By Jean Goodman

Deputy Recorder

Indexed:  
Compared:  
Photostated:  
Fee: \$  
I. R. S.: \$

Notice of Mining Location  
PLACER CLAIM

SFP 4 1979

TO ALL ~~1000 A.M.~~ MAY CONCERN:

PHOENIX, ARIZONA

This Placer Mining Claim, the name of which is the Limestone No. 24

Placer Mining Claim, situate on lands belonging to the United State of America, and being a form of valuable mineral deposit other than in veins or lodes of quartz or other rock in place, was entered

upon and located for the purpose of exploration and purchase by \_\_\_\_\_

Magma Copper Company, a Delaware corporation,

(Locator must insert either "a citizen of the United States" or "who has declared his intention to become a citizen of the United States")

the undersigned, on the 25th day of May, 19 71

claims 20 acres thereof, and have marked the same on the ground as

follows: Beginning at the NW. cor. of the SW $\frac{1}{2}$  SW $\frac{1}{2}$  NE $\frac{1}{2}$ , Sec. 19, T.10S., R.18 E.,

G. & S. R. M.

at a 4" x 4" x 4' post (post, stone or other monument) where this notice is posted;

thence east, 660 feet to a 4" x 4" x 4' post at the

NE. cor., thence south, 1320 feet to a

4" x 4" x 4' post at the SE cor., thence west, 660 feet to a

4" x 4" x 4' post at the SW. cor., thence north, 1320

feet to the place of beginning, containing 20 acres, all in the SW $\frac{1}{2}$  SW $\frac{1}{2}$  NE $\frac{1}{2}$  &

NW $\frac{1}{2}$  NW $\frac{1}{2}$  SE $\frac{1}{2}$ , Sec. 19, T. 10 S., R. 18 E., G. & S. R. M., Old Hat

Mining District, in the County of Pinal, in the State of Arizona, about 6 miles in a SE direction from San Manuel, Arizona. This is a fourth amended Location Notice of the Limestone No. 24 placer mining claim, located by Magma Copper Company, a Delaware corporation on the 25th day of May, 1971, and recorded in Docket 631 at page 529, in the office of the County Recorder, Pinal County, Arizona, to which reference is hereby made, and first amended by Magma Copper Company, a Delaware corporation on the 4th day of September, 1971, and recorded in Docket 641 at page 446, in the office of the County Recorder, Pinal County, Arizona, to which reference is also hereby made, and second amended by Magma Copper Company, a Delaware corporation on the 7th day of January, 1972, and recorded in Docket 656 at page 685, in the office of the County Recorder, Pinal County, Arizona, to which reference is also hereby made, and third amended by Magma Copper Company, a Delaware corporation on the 9th day of October, 1972, and recorded in Docket 682 at page 297, in the office of the County Recorder, Pinal County, Arizona, to which reference is also hereby made, and this fourth amended Location Notice is made and posted to make the boundaries of this claim conform to the survey by rectilinear subdivision of Sec. 19, T. 10 S., R. 18 E., G. & S. R. M.

Dated and posted on the ground this 21st day of June, 1973.

MAGMA COPPER COMPANY

By William S. Truman

STATE OF ARIZONA, } ss. I hereby certify that the within instrument was filed and recorded  
County of Pinal } at JUN 26 1973, 19, at 8:00 A. M.

Fee No.: 470157

In Docket No. 711, Page 969, at the request of Magma Copper Co.

Indexed: INDEXED  
Compared:

When recorded mail to:

Witness my hand and official seal.

8771 85651

WILLIAM S. TRUMAN  
County Recorder

By M

By Conley James  
Deputy Recorder

Photostated: 200

Fee: \$ 200

I. R. S.: \$

MAP FILED IN 62016

B.L.M. AZ STATE OFFICE

SEP 4 1979 Notice of Mining Location  
PLACER CLAIM

10:00 A.M.  
TO ALL WHOM IT MAY CONCERN:  
PHOENIX, ARIZONA

This Placer Mining Claim, the name of which is the Limestone No 24

Place Mining Claim, situate on lands belonging to the United State of America, and being a form of valuable mineral deposit other than in veins or lodes of quartz or other rock in place, was entered upon and located for the purpose of exploration and purchase by Magma Copper Co., a Maine corporation

(Locator must insert either "a citizen of the United States" or "who has declared his intention to become a citizen of the United States")  
the undersigned, on the 25 day of May, 1971  
I claim 20 acres thereof, and have marked the same on the ground as follows: Beginning at the NW Cor. of the ~~the~~ S 1/2 SW 1/4 NE 1/4 Sec 19 T. 10S, R. 18E, G. & S. R.M.  
(If the land be surveyed land, make the starting point a corner of a rectilinear subdivision of such survey)

at a 4" X 4" X 4' Post (post, stone or other monument) where this notice is posted; thence East, 1320 feet to a 4" X 4" X 4' Post, the NE Cor., thence South, 660 feet to a 4" X 4" X 4' Post, the SE Cor., thence West, 1320 feet to a 4" X 4" X 4' Post, the SW Cor., thence North, 660 feet to the place of beginning, containing 20 acres, all in the S 1/2 SW 1/4 NE 1/4, Sec 19, T. 10S, R. 18E, G. & S. R.M., Old Hat Mining District, in the County of Pinal, in the State of Arizona, about 6 miles in a SE. direction from San Manuel, Arizona

All done under the provisions of Chapter Six of Title XXXII, of the Revised Statutes of the United States [30 U.S.C.A. §21 et. seq.] and the laws of the State of Arizona.

Dated and posted on the ground this 25 day of May, 1971  
Between 8AM & 12 Noon. J.G. Thomas. Agent.

NOTE—This form of notice is for use upon surveyed lands, the claim must conform to such survey by rectilinear subdivisions.

STATE OF ARIZONA, I hereby certify that the within instrument was filed and recorded  
County of Ginal ss. MAY 26 1971, 1971, at 10:20 A.M.  
In Docket No. 631 PAGE 529, at the request of Magma Copper Co.

Fee No.: 421465

Indexed  
Compared  
Photostated  
Fee: \$  
I. R. S.: \$

When recorded mail to:

Witness my hand and official seal  
**SOPHIE M. SMITH**

County Recorder  
By Juan Gooden Deputy Recorder

RECEIVED  
B.L.M. AZ STATE OFFICE

DOCKET 641 PAGE 447

AMENDED

A MC 62255

SEP 4 1979

Notice of Mining Location  
PLACER CLAIM

TO ALL WHOM IT MAY CONCERN:

10:00 A.M.  
PHOENIX, ARIZONA

This Placer Mining Claim, the name of which is the Limestone No. 25

Place Mining Claim, situate on lands belonging to the United State of America, and being a form of valuable mineral deposit other than in veins or lodes of quartz or other rock in place, was entered

upon and located for the purpose of exploration and purchase by \_\_\_\_\_

Magma Copper Company, a Delaware corporation,

(Locator must insert either "a citizen of the United States" or "who has declared his intention to become a citizen of the United States")

the undersigned, on the 25th day of May, 1971

claims 20 acres thereof, and have marked the same on the ground as

follows: Beginning at the NE. cor. of the S $\frac{1}{2}$  NW $\frac{1}{4}$  SW $\frac{1}{4}$ , Sec. 19, T. 10 S., R. 18 E.,

G. & S. R. M.

(If the land be surveyed land, make the starting point a corner of a rectilinear subdivision of such survey)

at a 4" x 4" x 4' post (post, stone or other monument) where this notice is posted;

thence south, 660 feet to a 4" x 4" x 4' post at the

SE. cor., thence west, 1,320 feet to a

4" x 4" x 4' post at the SW. cor., thence north, 660 feet to a

4" x 4" x 4' post at the NW. cor., thence east, 1,320

feet to the place of beginning, containing 20 acres, all in the S $\frac{1}{2}$  NW $\frac{1}{4}$  SW $\frac{1}{4}$ ,

Sec. 19, T. 10 S., R. 18 E., G. & S. R. M., Old Hat

Mining District, in the County of Pinal, in the State of Arizona,

about 6 miles in a SE direction from

San Manuel, Arizona. This is an amended Location Notice of the Limestone No. 25 Mining Claim, located by Magma Copper Company, a Delaware corporation on the 25th day of May, 1971, and recorded in Docket 631 at page 530, in the office of the County Recorder of the aforesaid County of Pinal to which reference is hereby made, and this amended Location Notice is made and posted to correct errors in the description of the locator in the said original Location Notice, it being erroneously described as Magma Copper Company, a Maine corporation, instead of Magma Copper Company, a Delaware corporation.

Dated and posted on the ground this 4 day of September, 1971.

MAGMA COPPER COMPANY

by L. A. Thomas

Agent

STATE OF ARIZONA,  
County of Pinal

I hereby certify that the within instrument was filed and recorded  
ss. SEP 9 1971, 1971, at 8:00 A. M.

Fee No.:  
427710

In Docket No. 641 Page 447, at the request of Magma Copper Co.

INDEXED  
INDEXED  
COMPARED

When recorded mail to:

Witness my hand and official seal.

SOPHIE M. SMITH

County Recorder

By Coely Thomas

Deputy Recorder

Compared:

Photostated:

Fee: \$

I. R. S.: \$

MAP FILED IN  
A MC  
62016

SEP 4 1971 Notice of Mining Location  
PLACER CLAIM

10:00 A.M.

TO ALL WHOM IT MAY CONCERN:  
PHOENIX, ARIZONA

This Placer Mining Claim, the name of which is the Limestone No. 25

Place Mining Claim, situate on lands belonging to the United State of America, and being a form of valuable mineral deposit other than in veins or lodes of quartz or other rock in place, was entered

upon and located for the purpose of exploration and purchase by Magma Copper Co., a Maine corporation

(Locator must insert either "a citizen of the United States" or "who has declared his intention to become a citizen of the United States")  
the undersigned, on the 25 day of May, 1971  
I claim 20 acres thereof, and have marked the same on the ground as

follows: Beginning at the NE Cor. of the S 1/2 NW 1/4, Sec. 19, T. 10 S., R. 18 E., G. & S. R.M.  
(If the land be surveyed land, make the starting point a corner of a rectilinear subdivision of such survey)

at a 4" X 4" X 4' Post (post, stone or other monument) where this notice is posted; thence South, 660 feet to a 4" X 4" X 4' Post, the SE. Cor., thence West, 1320 feet to a 4" X 4" X 4' Post, the SW. Cor., thence North, 660 feet to a 4" X 4" X 4' Post, the NW. Cor., thence East, 1320 feet to the place of beginning, containing 20 acres, all in the S 1/2 NW 1/4 SW 1/4, Sec. 19, T. 10 S., R. 18 E., G. & S. R.M., Old Hat Mining District, in the County of Pinal, in the State of Arizona, about 6 miles in a SE. direction from San Manuel, Arizona

All done under the provisions of Chapter Six of Title XXXII, of the Revised Statutes of the United States [30 U.S.C.A. §21 et. seq.] and the laws of the State of Arizona.

Dated and posted on the ground this 25 day of May, 1971  
Between 8 AM & 12 Noon L. A. Thomas Agent

NOTE—This form of notice is for use upon surveyed lands, the claim must conform to such survey by rectilinear subdivisions.

STATE OF ARIZONA, County of <u>Pinal</u>	I hereby certify that the within instrument was filed and recorded ss. <u>MAY 26 1971</u> , 19 <u>71</u> , at <u>10:20 A.M.</u>	Fee No.: <b>421466</b>
In Doc. No. <b>631</b> PAGE <b>530</b> , at the request of <u>Magma Copper Co.</u>	Witness my hand and official seal. <b>SOPHIE M. SMITH</b> County Recorder	Indexed: Compared: Photostated: Fee: \$ I. R. S.: \$
When recorded mail to:	By <u>Jean Goodman</u> Deputy Recorder	

RECEIVED  
B.L.M. AZ STATE OFF

DOCKET 641 PAGE 448

AMENDED

A MC 62256

SEP 4 1979

### Notice of Mining Location PLACER CLAIM

10:00 A.M.

TO ALL PHOENIX, ARIZONA CONCERN:

This Placer Mining Claim, the name of which is the Limestone No. 26

Place Mining Claim, situate on lands belonging to the United State of America, and being a form of valuable mineral deposit other than in veins or lodes of quartz or other rock in place, was entered

upon and located for the purpose of exploration and purchase by Magma Copper Company, a Delaware corporation,

(Locator must insert either "a citizen of the United States" or "who has declared his intention to become a citizen of the United States")  
the undersigned, on the 25th day of May, 1971

20 claims 20 acres thereof, and have marked the same on the ground as follows: Beginning at the SE. cor. of the N $\frac{1}{2}$  SW $\frac{1}{4}$  SW $\frac{1}{4}$ , Sec. 19, T. 10 S., R. 18 E., G. & S. R. M.

(If the land be surveyed land, make the starting point a corner of a rectilinear subdivision of such survey)

at a 4" x 4" x 4' post (post, stone or other monument) where this notice is posted; thence west, 1,320 feet to a 4" x 4" x 4' post at the SW. cor., thence north, 660 feet to a 4" x 4" x 4' post at the NW. cor., thence east, 1,320 feet to a 4" x 4" x 4' post at the NE. cor., thence south, 660 feet to the place of beginning, containing 20 acres, all in the N $\frac{1}{2}$  SW $\frac{1}{4}$  SW $\frac{1}{4}$ , Sec. 19, T. 10 S., R. 18 E., G. & S. R. M., Old Hat

Mining District, in the County of Pinal, in the State of Arizona,

about 6 miles in a SE direction from San Manuel, Arizona. This is an amended Location Notice of the Limestone No. 26 Mining Claim, located by Magma Copper Company, a Delaware corporation on the 25th day of May, 1971, and recorded in Docket 631 at page 531, in the office of the County Recorder of the aforesaid County of Pinal to which reference is hereby made, and this amended Location Notice is made and posted to correct errors in the description of the locator in the said original Location Notice, it being erroneously described as Magma Copper Company, a Maine corporation, instead of Magma Copper Company, a Delaware corporation.

Dated and posted on the ground this 4 day of September, 1971.

MAGMA COPPER COMPANY

by J. A. Thomas

Agent

STATE OF ARIZONA,  
County of Pinal

I hereby certify that the within instrument was filed and recorded  
SEP 9 1971, at 8:00 A. M.

Fee No.: 127711

INDEXED COMPARE  
Compared:  
Photostated:  
Fee: \$  
I. R. S.: \$

In Docket No. 641, Page 448 at the request of Magma Copper Co.

When recorded mail to:

Witness my hand and official seal.

SOPHIE M. SMITH

County Recorder

By Carelyn Thomas  
Deputy Recorder

MAP FILED IN  
A MC 62256

SEP 4 1971 Notice of Mining Location  
PLACER CLAIM

10:00 A.M.

PHOENIX, ARIZONA

TO ALL WHOM IT MAY CONCERN:

This Placer Mining Claim, the name of which is the Limestone No. 26

Place Mining Claim, situate on lands belonging to the United State of America, and being a form of valuable mineral deposit other than in veins or lodes of quartz or other rock in place, was entered

upon and located for the purpose of exploration and purchase by Magma  
Copper Co., a Maine corporation

(Locator must insert either "a citizen of the United States" or "who has declared his intention to become a citizen of the United States")  
the undersigned, on the 25 day of May, 1971  
I claim 20 acres thereof, and have marked the same on the ground as

follows: Beginning at the SE. Cor. of the N<sup>1</sup>/<sub>2</sub> SW<sup>1</sup>/<sub>4</sub> SW<sup>1</sup>/<sub>4</sub>,  
Sec. 19, T. 10S, R. 18E, G. & S. R. M.  
(If the land be surveyed land, make the starting point a corner of a rectilinear subdivision of such survey)

at a 4" x 4" x 4' Post (post, stone or other monument) where this notice is posted;  
thence West, 1320 feet to a 4" x 4" x 4' Post, the  
SW. Cor., thence North, 660 feet to a  
4" x 4" x 4' Post, the NW. Cor., thence East, 1320 feet to a  
4" x 4" x 4' Post, the NE. Cor., thence South, 660  
feet to the place of beginning, containing 20 acres, all in the N<sup>1</sup>/<sub>2</sub> SW<sup>1</sup>/<sub>4</sub>  
SW<sup>1</sup>/<sub>4</sub>, Sec. 19, T. 10S, R. 18E, G. & S. R. M., Old Hat  
Mining District, in the County of Pinal, in the State of Arizona,  
about 6 miles in a SE. direction from  
San Manuel, Arizona

All done under the provisions of Chapter Six of Title XXXII, of the Revised Statutes of the United States [30 U.S.C.A. §21 et. seq.] and the laws of the State of Arizona.

Dated and posted on the ground this 25 day of May, 1971  
Between 8AM & 12 Noon L.A. Thomas Agent

NOTE—This form of notice is for use upon surveyed lands, the claim must conform to such survey by rectilinear subdivisions.

STATE OF ARIZONA, } I hereby certify that the within instrument was filed and recorded  
County of Pinal } ss. MAY 26 1971, 1971, at 11:20 A.M.  
In Docket No. 631, Page 531 at the request of Magma Copper Co.

Fee No.: 421467

When recorded mail to:

Witness my hand and official seal.

**SOPHIE M. SMITH**

County Recorder

By Jean Goodman  
Deputy Recorder

Indexed:  
Compared:  
Photostated:  
Fee: \$  
I. R. S.: \$



AMENDED

A MC 62257

SEP 4 1979

### Notice of Mining Location PLACER CLAIM

10:00 A.M.

PHOENIX, ARIZONA

TO ALL WHOM IT MAY CONCERN:

This Placer Mining Claim, the name of which is the Limestone No. 27

Place Mining Claim, situate on lands belonging to the United State of America, and being a form of valuable mineral deposit other than in veins or lodes of quartz or other rock in place, was entered

upon and located for the purpose of exploration and purchase by \_\_\_\_\_

Magma Copper Company, a Delaware corporation,

(Locator must insert either "a citizen of the United States" or "who has declared his intention to become a citizen of the United States")

the undersigned, on the 25th day of May, 1971

claims 20 acres thereof, and have marked the same on the ground as

follows: Beginning at the NE. cor. of the S $\frac{1}{2}$  SW $\frac{1}{2}$  SW $\frac{1}{2}$ , Sec. 19, T. 10 S., R. 18 E.,

G. & S. R. M.

(If the land be surveyed land, make the starting point a corner of a rectilinear subdivision of such survey)

at a 4" x 4" x 4' post (post, stone or other monument) where this notice is posted;

thence south, 660 feet to a 4" x 4" x 4' post at the

SE. cor., thence west, 1,320 feet to a

4" x 4" x 4' post at the SW. cor., thence north, 660 feet to a

4" x 4" x 4' post at the NW. cor., thence east, 1,320

feet to the place of beginning, containing 20 acres, all in the S $\frac{1}{2}$  SW $\frac{1}{2}$  SW $\frac{1}{2}$ ,

Sec. 19, T. 10 S., R. 18 E., G. & S. R. M., Old Hat

Mining District, in the County of Pinal, in the State of Arizona,

about 6 miles in a SE direction from

San Manuel, Arizona. This is an amended Location Notice of the Limestone No. 27

Mining Claim, located by Magma Copper Company, a Delaware corporation on the 25th

day of May, 1971, and recorded in Docket 631 at page 532, in the office

of the County Recorder of the aforesaid County of Pinal to which reference is

hereby made, and this amended Location Notice is made and posted to correct errors

in the description of the locator in the said original Location Notice, it being

erroneously described as Magma Copper Company, a Maine corporation, instead of

Magma Copper Company, a Delaware corporation.

Dated and posted on the ground this 4 day of September, 1971.

MAGMA COPPER COMPANY

by L. A. Thomas Agent

STATE OF ARIZONA,  
County of Pinal

I hereby certify that the within instrument was filed and recorded  
ss. SEP 9 1971, at 8:00 A. M.

Fee No.: 127712

INDEXED COMPARE

Indexed:

Compared:

Photostated:

Fee: \$ \_\_\_\_\_

I. R. S.: \$ \_\_\_\_\_

In Docket No. 641 Page 449 at the request of Magma Copper Co.

When recorded mail to:

Witness my hand and official seal.

SOPHIE M. SMITH

County Recorder

By Emelita Jones  
Deputy Recorder

MAP FILED IN PMS 62016

SFP 4 1979

10:00 A.M. Notice of Mining Location  
PHOENIX, ARIZONA PLACER CLAIM

TO ALL WHOM IT MAY CONCERN:

This Placer Mining Claim, the name of which is the Limestone No. 27

Place Mining Claim, situate on lands belonging to the United State of America, and being a form of valuable mineral deposit other than in veins or lodes of quartz or other rock in place, was entered

upon and located for the purpose of exploration and purchase by Magma Copper Co., a Maine corporation

(Locator must insert either "a citizen of the United States" or "who has declared his intention to become a citizen of the United States")  
the undersigned, on the 25 day of May, 1971  
I claim 20 acres thereof, and have marked the same on the ground as

follows: Beginning at the NE. Cor. of the S<sup>1</sup>/<sub>2</sub> SW<sup>1</sup>/<sub>4</sub> SW<sup>1</sup>/<sub>4</sub>, Sec. 19, T. 10 S., R. 18 E., G. & S. R. M.  
(If the land be surveyed land, make the starting point a corner of a rectilinear subdivision of such survey)

at a 4" X 4" X 4' Post (post, stone or other monument) where this notice is posted; thence South, 660 feet to a 4" X 4" X 4' Post, the SE. Cor., thence West, 1320 feet to a 4" X 4" X 4' Post, the SW. Cor., thence North, 660 feet to a 4" X 4" X 4' Post, the NW. Cor., thence East, 1320 feet to the place of beginning, containing 20 acres, all in the S<sup>1</sup>/<sub>2</sub> SW<sup>1</sup>/<sub>4</sub> SW<sup>1</sup>/<sub>4</sub>, Sec. 19, T. 10 S., R. 18 E., G. & S. R. M., Old Hat Mining District, in the County of Pinal, in the State of Arizona, about 6 miles in a SE direction from San Manuel, Arizona

All done under the provisions of Chapter Six of Title XXXII, of the Revised Statutes of the United States [30 U.S.C.A. §21 et. seq.] and the laws of the State of Arizona.

Dated and posted on the ground this 25 day of May, 1971  
Between BAM & 12 Noon L.A. Thomas Agent

NOTE—This form of notice is for use upon surveyed lands, the claim must conform to such survey by rectilinear subdivisions.

STATE OF ARIZONA, County of <u>Pinal</u>	I hereby certify that the within instrument was filed and recorded ss. <u>MAY 26 1971</u> , 19 <u>71</u> , at <u>10:20 A.M.</u> In Docket No. <u>631</u> PAGE <u>532</u> , at the request of <u>Magma Copper Co.</u>	Fee No.: <b>421468</b> Indexed: Compared: Photostated: Fee: \$ I. R. S.: \$
When recorded mail to:	Witness my hand and official seal. <b>SOPHIE M. SMITH</b> County Recorder By <u>Jean Goodman</u> Deputy Recorder	

SEP 4 1979

Notice of Mining Location  
PLACER CLAIM

10:00 A.M.

TO ALL WHOM IT MAY CONCERN:  
PHOENIX, ARIZONA

This Placer Mining Claim, the name of which is the Limestone No. 33

Place Mining Claim, situate on lands belonging to the United State of America, and being a form of valuable mineral deposit other than in veins or lodes of quartz or other rock in place, was entered upon and located for the purpose of exploration and purchase by Magma Copper Company, a Delaware corporation,

(Locator must insert either "a citizen of the United States" or "who has declared his intention to become a citizen of the United States")  
the undersigned, on the 25th day of May, 1971  
claims 20 acres thereof, and have marked the same on the ground as follows: Beginning at the NE. cor. of the S $\frac{1}{2}$  NE $\frac{1}{4}$  NW $\frac{1}{4}$ , Sec. 30, T. 10 S., R. 18 E., G. & S. R. M.  
(If the land be surveyed land, make the starting point a corner of a rectilinear subdivision of such survey)

at a 4" x 4" x 4' post (post, stone or other monument) where this notice is posted; thence south, 660 feet to a 4" x 4" x 4' post at the SE. cor., thence west, 1,320 feet to a 4" x 4" x 4' post at the SW. cor., thence north, 660 feet to a 4" x 4" x 4' post at the NW. cor., thence east, 1,320 feet to the place of beginning, containing 20 acres, all in the S $\frac{1}{2}$  NE $\frac{1}{4}$  NW $\frac{1}{4}$ , Sec. 30, T. 10 S., R. 18 E., G. & S. R. M., Old Hat

Mining District, in the County of Pinal, in the State of Arizona, about 6 miles in a SE direction from San Manuel, Arizona. This is an amended Location Notice of the Limestone No. 33 Mining Claim, located by Magma Copper Company, a Delaware corporation on the 25th day of May, 1971, and recorded in Docket 631 at page 538, in the office of the County Recorder of the aforesaid County of Pinal to which reference is hereby made, and this amended Location Notice is made and posted to correct errors in the description of the locator in the said original Location Notice, it being erroneously described as Magma Copper Company, a Maine corporation, instead of Magma Copper Company, a Delaware corporation.

Dated and posted on the ground this 4 day of September, 1971.

MAGMA COPPER COMPANY

by L. A. Thomas Agent

STATE OF ARIZONA, I hereby certify that the within instrument was filed and recorded  
County of Pinal ss. SEP 9 1971, 1971, at 10:00 A. M.  
In Docket No. 641, Page 455 at the request of Magma Copper Co.

When recorded mail to:

Witness my hand and official seal.  
SOPHIE M. SMITH  
County Recorder  
By [Signature] Deputy Recorder

Fee No.:  
Indexed:  
Compared:  
Photostated:  
Fee: \$  
I. R. S.: \$

MAP FILED IN  
622076  
AMC

SEP 4 1970

Notice of Mining Location

PLACER CLAIM

10:00 A.M.

PHOENIX, ARIZONA

TO ALL WHOM IT MAY CONCERN:

This Placer Mining Claim, the name of which is the Limestone No. 33

Place Mining Claim, situate on lands belonging to the United State of America, and being a form of valuable mineral deposit other than in veins or lodes of quartz or other rock in place, was entered

upon and located for the purpose of exploration and purchase by Magma Copper Co., a Maine corporation

(Locator must insert either "a citizen of the United States" or "who has declared his intention to become a citizen of the United States")  
the undersigned, on the 25 day of May, 1971

I claim 20 acres thereof, and have marked the same on the ground as follows: Beginning at the NE. Cor. of the S 1/2 NE 1/4 NW 1/4, Sec. 30, T. 10 S, R. 18 E, G. & S. R. M.  
(If the land be surveyed land, make the starting point a corner of a rectilinear subdivision of such survey)

at a 4" x 4" x 4' Post (post, stone or other monument) where this notice is posted; thence South, 660 feet to a 4" x 4" x 4' Post, the SE. Cor., thence West, 1320 feet to a 4" x 4" x 4' Post, the SW. Cor., thence North, 660 feet to a 4" x 4" x 4' Post, the NW. Cor., thence East, 1320 feet to the place of beginning, containing 20 acres, all in the S 1/2 NE 1/4 NW 1/4, Sec. 30, T. 10 S, R. 18 E, G. & S. R. M., Old Hat Mining District, in the County of Pinal, in the State of Arizona, about 6 miles in a SE direction from San Manuel, Arizona

All done under the provisions of Chapter Six of Title XXXII, of the Revised Statutes of the United States [30 U.S.C.A. §21 et. seq.] and the laws of the State of Arizona.

Dated and posted on the ground this 25 day of May, 1971  
Between 8AM & 12 Noon J. A. Thomas Agent

NOTE—This form of notice is for use upon surveyed lands, the claim must conform to such survey by rectilinear subdivisions.

STATE OF ARIZONA, } I hereby certify that the within instrument was filed and recorded  
County of Maricopa } ss. MAY 26 1971, 1971, at 10:20 A M.  
In Docket No. 631 PAGE 538 of the request of Magma Copper Co.

Fee No.: 421474

Indexed: INDEXED  
Compared: COMPARED  
Photostated: PHOTOSTATED  
Fee: \$  
I. R. S.: \$

When recorded mail to:

Witness my hand and official seal.  
SOPHIE M. SMITH  
County Recorder  
By Jean Goodman Deputy Recorder

RECEIVED

B.L.M. AZ STATE OFFICE

SECOND AMENDED

A MC 62259

Notice of Mining Location

PLACER CLAIM

SEP 4 1979

TO ALL WHOM IT MAY CONCERN:

PHOENIX, ARIZONA

Placer Mining Claim, the name of which is the Limestone No. 35

Place Mining Claim, situate on lands belonging to the United State of America, and being a form of valuable mineral deposit other than in veins or lodes of quartz or other rock in place, was entered

upon and located for the purpose of exploration and purchase by \_\_\_\_\_

Magma Copper Company, a Delaware corporation,

(Locator must insert either "a citizen of the United States" or "who has declared his intention to become a citizen of the United States")

the undersigned, on the 25th day of May, 19 71

claims 20 acres thereof, and have marked the same on the ground as

follows: Beginning at the NW cor. of the S 1/2 NW 1/4 SE 1/4, Sec. 19,

T 10 S, R 18 E, G & SRM

(If the land be surveyed land, make the starting point a corner of a rectilinear subdivision of such survey)

at a 4" x 4" x 4' post (post, stone or other monument) where this notice is posted;

thence east, 1,320 feet to a 4" x 4" x 4' post

at the NE cor., thence south, 660 feet to a

4" x 4" x 4' post at the SE cor., thence west, 1,320 feet to a

4" x 4" x 4' post at the SW cor., thence north, 660

feet to the place of beginning, containing 20 acres, all in the S 1/2 NW 1/4 SE 1/4,

Sec. 19, T 10 S, R 18 E, G & SRM; Old Hat

Mining District, in the County of Pinal, in the State of Arizona,

about 6 miles in a SE direction from San Manuel, Arizona. This is a second amended Location Notice of the Limestone No. 35 placer mining claim, located by Magma Copper Company, a Delaware corporation on the 25th day of May, 1971, and recorded in Docket 631 at page 540, in the office of the County Recorder, Pinal County, Arizona, to which reference is hereby made, and amended by Magma Copper Company, a Delaware corporation on the 4th day of September, 1971, and recorded in Docket 641 at page 457, in the office of the County Recorder, Pinal County, Arizona, to which reference is also hereby made, and this second amended Location Notice is made and posted to enlarge this claim to take in land now open for mining location.

Dated and posted on the grounds this 9th day of October, 1972.

MAGMA COPPER COMPANY

By [Signature]

Agent

STATE OF ARIZONA, I hereby certify that the within instrument was filed and recorded  
County of Pinal ss. OCT 10 1972, 10, at 10:25A M.

In Docket No. 682 P.M.C. 298 at the request of Magma Copper Co

When recorded mail to:

Witness my hand and official seal.

**SOPHIE M. SMITH**

County Recorder

By [Signature]  
Deputy Recorder

Fee No.:

Indexed:

Compared:

Photostated:

Fee: \$

I. R. S.: \$

MAP FILED IN P.M.C. 62016

SEP 4 1979 Notice of Mining Location  
PLACER CLAIM

10:00 A.M.

TO ALL WHOSE INTERESTS MAY BE CONCERNED:  
PHOENIX, ARIZONA

This Placer Mining Claim, the name of which is the Limestone No. 35

Place Mining Claim, situate on lands belonging to the United State of America, and being a form of valuable mineral deposit other than in veins or lodes of quartz or other rock in place, was entered

upon and located for the purpose of exploration and purchase by Magma Copper Co., a Maine corporation

(Locator must insert either "a citizen of the United States" or "who has declared his intention to become a citizen of the United States")  
the undersigned, on the 25 day of May, 19 71

I claim 20 acres thereof, and have marked the same on the ground as follows: Beginning at the NW. cor. of the S 1/2 NW 1/4 SE 1/4, Sec 19, T. 10S, R. 18E, G. & SRM.  
(If the land be surveyed land, make the starting point a corner of a rectilinear subdivision of such survey)

at a 4"X4"X4' Post (post, stone or other monument) where this notice is posted; thence East, 1320 feet to a 4"X4"X4' Post, the NE. Cor., thence South, 660 feet to a 4"X4"X4' Post, the SE Cor., thence West, 1320 feet to a 4"X4"X4' Post, the SW Cor., thence North, 660 feet to the place of beginning, containing 20 acres, all in the S 1/2 NW 1/4 SE 1/4, Sec. 19, T. 10S, R. 18E, G. & SRM. Old Hat Mining District, in the County of Pinal, in the State of Arizona, about 6 miles in a SE. direction from San Manuel, Arizona

All done under the provisions of Chapter Six of Title XXXII, of the Revised Statutes of the United States [30 U.S.C.A. §21 et. seq.] and the laws of the State of Arizona.

Dated and posted on the ground this 25 day of May, 19 71  
Between 8 AM & 12 Noon J. A. Thomas Agent

NOTE—This form of notice is for use upon surveyed lands, the claim must conform to such survey by rectilinear subdivisions.

STATE OF ARIZONA, County of <u>Pinal</u>	I hereby certify that the within instrument was filed and recorded ss. <u>MAY 26 1971</u> , 19 <u>71</u> , at <u>10:20 A M.</u>	Fee No.: <b>421476</b>
In Docket No. <u>631</u> PAGE <u>540</u> at the request of <u>Magma Copper Co.</u>	Witness my hand and official seal. <b>SOPHIE M. SMITH</b> County Recorder By <u>Jean Goodner</u> Deputy Recorder	Indexed: Compared: Notarized: Fee: \$ I. R. S.: \$

RECEIVED  
B.L.M. AZ STATE OFFICE

SECOND AMENDED

A MC 62260

SEP 4 1979

Notice of Mining Location  
PLACER CLAIM

TO ALL WHOM IT MAY CONCERN:

PHOENIX, ARIZONA

This Placer Mining Claim, the name of which is the Limestone No. 36

Place Mining Claim, situate on lands belonging to the United State of America, and being a form of valuable mineral deposit other than in veins or lodges of quartz or other rock in place, was entered

upon and located for the purpose of exploration and purchase by \_\_\_\_\_

Magma Copper Company, a Delaware corporation,

(Locator must insert either "a citizen of the United States" or "who has declared his intention to become a citizen of the United States")

the undersigned, on the 25th day of May, 1971

claim 20 acres thereof, and have marked the same on the ground as

follows: Beginning at the SW cor. of the N 1/2 SW 1/4 SE 1/4, Sec. 19,

T 10 S, R 18 E, G & SRM

(If the land be surveyed land, make the starting point a corner of a rectilinear subdivision of such survey)

at a 4" x 4" x 4' post (post, stone or other monument) where this notice is posted;

thence north, 660 feet to a 4" x 4" x 4' post

at the NW cor., thence east, 1320 feet to a

4" x 4" x 4' post at the NE cor., thence south, 660 feet to a

4" x 4" x 4' post at the SE cor., thence west, 1,320

feet to the place of beginning, containing 20 acres, all in the N 1/2 SW 1/4 SE 1/4,

Sec. 19, T 10 S, R 18 E, G & SRM; Old Hat

Mining District, in the County of Pinal, in the State of Arizona,

about 6 miles in a SE direction from San Manuel, Arizona. This is a second amended Location Notice of the Limestone No. 36 placer mining claim, located by Magma Copper Company, a Delaware corporation on the 25th day of May, 1971, and recorded in Docket 631 at page 541, in the office of the County Recorder, Pinal County, Arizona, to which reference is hereby made, and amended by Magma Copper Company, a Delaware corporation on the 4th day of September, 1971, and recorded in Docket 641 at page 458, in the office of the County Recorder, Pinal County, Arizona, to which reference is also hereby made, and this second amended Location Notice is made and posted to enlarge this claim to take in land now open for mining location.

Dated and posted on the grounds this 9th day of October, 1972.

MAGMA COPPER COMPANY

By [Signature] Agent

STATE OF ARIZONA, I hereby certify that the within instrument was filed and recorded  
County of Pinal ss. OCT 10 1972, 1972, at 10:25A M.

Fee No.:

Indexed:

Compared:

Photostated:

Fee: \$

I. R. S.: \$

In Docket No. 682, Page 299 at the request of Magma Copper Co

When recorded mail to:

Witness my hand and official seal.

**SOPHIE M. SMITH**

County Recorder

By [Signature] Deputy Recorder

MAP FILED IN A MC 62260  
INDEXED COMPARED

SEP 4 1979 Notice of Mining Location  
PLACER CLAIM

10:00 A.M.  
TO ALL WHOM IT MAY CONCERN:  
PHOENIX, ARIZONA

This Placer Mining Claim, the name of which is the Limestone No. 36

Place Mining Claim, situate on lands belonging to the United State of America, and being a form of valuable mineral deposit other than in veins or lodes of quartz or other rock in place, was entered upon and located for the purpose of exploration and purchase by Magma Copper Co., a Maine corporation

(Locator must insert either "a citizen of the United States" or "who has declared his intention to become a citizen of the United States")  
the undersigned, on the 25 day of May, 1971  
I claim 20 acres thereof, and have marked the same on the ground as follows: Beginning at the SW cor. of the N<sup>1</sup>/<sub>2</sub> SW<sup>1</sup>/<sub>4</sub> SE<sup>1</sup>/<sub>4</sub>, Sec. 19, T. 10S, R. 18E, G. & SRM.  
(If the land be surveyed land, make the starting point a corner of a rectilinear subdivision of such survey)

at a 4"X4"X4' Post (post, stone or other monument) where this notice is posted; thence North, 660 feet to a 4"X4"X4' Post, the NW. Cor., thence East, 1320 feet to a 4"X4"X4' Post, the NE Cor., thence South, 660 feet to a 4"X4"X4' Post, the SE Cor., thence West, 1320 feet to the place of beginning, containing 20 acres, all in the N<sup>1</sup>/<sub>2</sub> SW<sup>1</sup>/<sub>4</sub> SE<sup>1</sup>/<sub>4</sub>, Sec. 19, T. 10S, R. 18E, G. & SRM., Old Hat Mining District, in the County of Pinal, in the State of Arizona, about 6 miles in a SE direction from San Manuel, Arizona

All done under the provisions of Chapter Six of Title XXXII, of the Revised Statutes of the United States [30 U.S.C.A. §21 et. seq.] and the laws of the State of Arizona.

Dated and posted on the ground this 25 day of May, 1971  
Between 8AM & 12 Noon L.A. Thomas Agent

NOTE—This form of notice is for use upon surveyed lands, the claim must conform to such survey by rectilinear subdivisions.

STATE OF ARIZONA, County of <u>Pinal</u>	I hereby certify that the within instrument was filed and recorded ss. <u>MAY 26 1971</u> , 19 <u>71</u> , at <u>10:20 A.M.</u>	Fee No.: <u>421477</u>
In Docket No. <u>631</u> , Page <u>541</u>	at the request of <u>Magma Copper Co.</u>	Indexed: Compared: Photostated: Fee: \$ I. R. S.: \$
When recorded mail to:	Witness my hand and official seal. <u>SOPHIE M. SMITH</u> County Recorder	
	By <u>Jean Goodwin</u> Deputy Recorder	



RECEIVED  
B.L.M. AZ STATE OFFICE

DOCKET 682 PAGE 300  
SECOND AMENDED

A MC 62261

Notice of Mining Location  
PLACER CLAIM

SFP 4 1979

TO ALL WHOM IT MAY CONCERN:

PHOENIX, ARIZONA: Claim, the name of which is the Limestone No. 37

Place Mining Claim, situate on lands belonging to the United State of America, and being a form of valuable mineral deposit other than in veins or lodges of quartz or other rock in place, was entered

upon and located for the purpose of exploration and purchase by \_\_\_\_\_

Magma Copper Company, a Delaware corporation,

(Locator must insert either "a citizen of the United States" or "who has declared his intention to become a citizen of the United States")  
the undersigned, on the 25th day of May, 19 71

claim 20 acres thereof, and have marked the same on the ground as

follows: Beginning at the NW cor. of the S 1/2 SW 1/4 SE 1/4, Sec. 19,

T 10 S, R 18 E, G & SRM

(If the land be surveyed land, make the starting point a corner of a rectilinear subdivision of such survey)

at a 4" x 4" x 4' post (post, stone or other monument) where this notice is posted;

thence east, 1,320 feet to a 4" x 4" x 4' post

at the NE cor., thence south, 660 feet to a

4" x 4" x 4' post at the SE cor., thence west, 1,320 feet to a

4" x 4" x 4' post at the SW cor., thence north, 660

feet to the place of beginning, containing 20 acres, all in the S 1/2 SW 1/4 SE 1/4,

Sec. 19, T 10 S, R 18 E, G & SRM; Old Hat

Mining District, in the County of Pinal, in the State of Arizona,

about 6 miles in a SE direction from

San Manuel, Arizona. This is a second amended Location Notice of the Limestone No. 37 placer mining claim, located by Magma Copper Company, a Delaware corporation on the 25th day of May, 1971, and recorded in Docket 631 at page 542, in the office of the County Recorder, Pinal County, Arizona, to which reference is hereby made, and amended by Magma Copper Company, a Delaware corporation on the 4th day of September, 1971, and recorded in Docket 641 at page 459, in the office of the County Recorder, Pinal County, Arizona, to which reference is also hereby made, and this second amended Location Notice is made and posted to enlarge this claim to take in land now open for mining location.

Dated and posted on the grounds this 9th day of October, 1972.

MAGMA COPPER COMPANY

By [Signature] Agent

STATE OF ARIZONA, } I hereby certify that the within instrument was filed and recorded  
County of Pinal } RS. OCT 10 1972, 19 72, at 10:25 A. M.

In Docket No. DOCKET 682 PAGE 300 the request of Magma Copper Co

When recorded mail to:

Witness my hand and official seal.

SOPHIE M. SMITH

County Recorder

By [Signature] Deputy Recorder

Fee No.:

Indexed:

Photostated:

Fee: \$

I. R. S.: \$

MAP FILED IN PINE 12016

SFP 4 1971 Notice of Mining Location  
PLACER CLAIM

10:00 A.M.

PHOENIX, ARIZONA  
TO ALL WHOM IT MAY CONCERN:

This Placer Mining Claim, the name of which is the Limestone No. 37

Place Mining Claim, situate on lands belonging to the United State of America, and being a form of valuable mineral deposit other than in veins or lodes of quartz or other rock in place, was entered upon and located for the purpose of exploration and purchase by Magma Copper Co., a Maine corporation

(Locator must insert either "a citizen of the United States" or "who has declared his intention to become a citizen of the United States")  
the undersigned, on the 25 day of May, 1971  
I claim 20 acres thereof, and have marked the same on the ground as follows: Beginning at the NW. Cor. of the 5 1/2 SW 1/4 SE 1/4, Sec. 19, T. 10 S, R. 18 E, G. & S. R. M.  
(If the land be surveyed land, make the starting point a corner of a rectilinear subdivision of such survey)

at a 4"X4"X4' Post (post, stone or other monument) where this notice is posted; thence East, 1320 feet to a 4"X4"X4' Post, the NE. Cor., thence South, 660 feet to a 4"X4"X4' Post, the SE. Cor., thence West, 1320 feet to a 4"X4"X4' Post, the SW. Cor., thence North, 660 feet to the place of beginning, containing 20 acres, all in the 5 1/2 SW 1/4 SE 1/4, Sec. 19, T. 10 S, R. 18 E, G. & S. R. M., Old Hat Mining District, in the County of Pinal, in the State of Arizona, about 6 miles in a SE. direction from San Manuel, Arizona

All done under the provisions of Chapter Six of Title XXXII, of the Revised Statutes of the United States [30 U.S.C.A. §21 et. seq.] and the laws of the State of Arizona.

Dated and posted on the ground this 25 day of May, 1971  
Between 8AM & 12 Noon L.A. Thomas Agent

NOTE—This form of notice is for use upon surveyed lands, the claim must conform to such survey by rectilinear subdivisions.

STATE OF ARIZONA, County of <u>Pinal</u>	I hereby certify that the within instrument was filed and recorded ss. <u>MAY 26 1971</u> , 19 <u>71</u> , at <u>10:20 A.M.</u>	Fee No.: <b>421478</b>
In Docket No. <b>631</b> PAGE <b>542</b> , at the request of <u>Magma Copper Co.</u>	Witness my hand and official seal. <b>SOPHIE M. SMITH</b> County Recorder	Indexed Compared Photostated
When recorded mail to:	By <u>Jean Goodman</u> Deputy Recorder	Fee: \$ I. R. S.: \$

RECEIVED  
B.L.M. AZ STATE OFFICE

DOCKET 682 PAGE 301  
SECOND AMENDED

A MC 62262

SEP 4 1979

Notice of Mining Location  
PLACER CLAIM

TO ALL WHOM IT MAY CONCERN:  
PHOENIX, ARIZONA

This Placer Mining Claim, the name of which is the Limestone No. 38

Place Mining Claim, situate on lands belonging to the United State of America, and being a form of valuable mineral deposit other than in veins or lodges of quartz or other rock in place, was entered upon and located for the purpose of exploration and purchase by Magma Copper Company, a Delaware corporation,

(Locator must insert either "a citizen of the United States" or "who has declared his intention to become a citizen of the United States")  
the undersigned, on the 25th day of May, 19 71  
claims 20 acres thereof, and have marked the same on the ground as

follows: Beginning at the SW cor. of the N 1/2 NW 1/4 NE 1/4, Sec. 30,  
T 10 S, R 18 E, G & SRM  
(If the land be surveyed land, make the starting point a corner of a rectilinear subdivision of such survey)

at a 4" x 4" x 4' post (post, stone or other monument) where this notice is posted; thence north, 660 feet to a 4" x 4" x 4' post at the NW cor. & 1/4 cor. of Secs. 19 & 30, thence east, 1,320 feet to a 4" x 4" x 4' post at the NE cor., thence south, 660 feet to a 4" x 4" x 4' post at the SE cor., thence west, 1,320 feet to the place of beginning, containing 20 acres, all in the N 1/2 NW 1/4 NE 1/4, Sec. 30, T 10 S, R 18 E, G & SRM; Old Hat

Mining District, in the County of Pinal, in the State of Arizona, about 6 miles in a SE direction from San Manuel, Arizona. This is a second amended Location Notice of the Limestone No. 38 placer mining claim, located by Magma Copper Company, a Delaware corporation on the 25th day of May, 1971, and recorded in Docket 631 at page 543, in the office of the County Recorder, Pinal County, Arizona, to which reference is hereby made, and amended by Magma Copper Company, a Delaware corporation on the 4th day of September, 1971, and recorded in Docket 641 at page 460, in the office of the County Recorder, Pinal County, Arizona, to which reference is also hereby made, and this second amended Location Notice is made and posted to enlarge this claim to take in land now open for mining location.

Dated and posted on the grounds this 9th day of October, 1972.  
MAGMA COPPER COMPANY

By [Signature]  
Agent

STATE OF ARIZONA, } I hereby certify that the within instrument was filed and recorded  
County of Pinal } ss. OCT 10 1972, 19 72, at 10:25 A M.

In Docket No. 682 Page 301 at the request of Magma Copper Co

When recorded mail to:

Witness my hand and official seal.  
**SOPHIE M. SMITH**  
County Recorder  
By Jarrame Moore  
Deputy Recorder

Fee No. 11011  
Indexed:  
INDEXED COMPARED  
Photostated:  
Fee: \$  
I. R. S.: \$

MAP FILED IN 622016

SFP 4 1979 Notice of Mining Location  
PLACER CLAIM

10:00 A.M.

TO ALL WHOM IT MAY CONCERN:  
PHOENIX, ARIZONA

This Placer Mining Claim, the name of which is the Limestone No. 38

Place Mining Claim, situate on lands belonging to the United State of America, and being a form of valuable mineral deposit other than in veins or lodes of quartz or other rock in place, was entered upon and located for the purpose of exploration and purchase by Magma Copper Co., a Maine corporation

(Locator must insert either "a citizen of the United States" or "who has declared his intention to become a citizen of the United States")  
the undersigned, on the 25 day of May, 1971  
I claim 20 acres thereof, and have marked the same on the ground as follows: Beginning at the SW. Cor. of the N<sup>1</sup>/<sub>2</sub> NW<sup>1</sup>/<sub>4</sub> NE<sup>1</sup>/<sub>4</sub>, Sec. 30, T. 10S, R. 18E, G. & SRM  
(If the land be surveyed land, make the starting point a corner of a rectilinear subdivision of such survey)

at a 4"x4"x4' Post (post, stone or other monument) where this notice is posted; thence North, 660 feet to a 4"x4"x4' Post, the NW Cor. & 1/4 Cor of Secs 19 & 30, thence East, 1320 feet to a 4"x4"x4' Post, the NE Cor., thence South, 660 feet to a 4"x4"x4' Post, the SE Cor., thence West, 1320 feet to the place of beginning, containing 20 acres, all in the N<sup>1</sup>/<sub>2</sub> NW<sup>1</sup>/<sub>4</sub> NE<sup>1</sup>/<sub>4</sub>, Sec. 30, T. 10S, R. 18E, G. & SRM, Old Hat Mining District, in the County of Pinal, in the State of Arizona, about 6 miles in a SE. direction from San Manuel, Arizona

All done under the provisions of Chapter Six of Title XXXII, of the Revised Statutes of the United States [30 U.S.C.A. §21 et. seq.] and the laws of the State of Arizona.

Dated and posted on the ground this 25 day of May, 1971  
Between BAM #12 Nsan. L. A. Thomas Agent

NOTE—This form of notice is for use upon surveyed lands, the claim must conform to such survey-by rectilinear subdivisions.

STATE OF ARIZONA, } I hereby certify that the within instrument was filed and recorded  
County of Pinal } ss. MAY 26 1971, 1971, at 10:20 A M.  
In Docket No. 631, Page 543, at the request of Magma Copper Co.

Fee No.: 421479

INDEXED  
Compared  
Photostatic

When recorded mail to:

Witness my hand and official seal.

SOPHIE M. SMITH

County Recorder

By Jean Goodson  
Deputy Recorder

Fee: \$

I. R. S.: \$

RECEIVED  
B.L.M. AZ STATE OFFICE

SECOND AMENDED

MC 62263

SEP 4 1979

Notice of Mining Location  
PLACER CLAIM

TO ALL WHOM IT MAY CONCERN:

PHOENIX, ARIZONA

This Placer Mining Claim, the name of which is the Limestone No. 39

Place Mining Claim, situate on lands belonging to the United State of America, and being a form of valuable mineral deposit other than in veins or lodges of quartz or other rock in place, was entered

upon and located for the purpose of exploration and purchase by \_\_\_\_\_

Magma Copper Company, a Delaware corporation,

(Locator must insert either "a citizen of the United States" or "who has declared his intention to become a citizen of the United States")

the undersigned, on the 25th day of May, 19 71

claims 20 acres thereof, and have marked the same on the ground as

follows: Beginning at the NW cor. of the S 1/2 NW 1/4 NE 1/4, Sec. 30,

T 10 S, R 18 E, G & SRM

(If the land be surveyed land, make the starting point a corner of a rectilinear subdivision of such survey)

at a 4" x 4" x 4' post (post, stone or other monument) where this notice is posted;

thence east, 1,320 feet to a 4" x 4" x 4' post

at the NE cor., thence south, 660 feet to a

4" x 4" x 4' post at the SE cor., thence west, 1,320 feet to a

4" x 4" x 4' post at the SW cor., thence north, 660

feet to the place of beginning, containing 20 acres, all in the S 1/2 NW 1/4 NE 1/4,

Sec. 30, T 10 S, R 18 E, G & SRM; Old Hat

Mining District, in the County of Pinal, in the State of Arizona,

about 6 miles in a SE direction from

San Manuel, Arizona. This is a second amended Location Notice of the Limestone No. 39 placer mining claim, located by Magma Copper Company, a Delaware corporation on the 25th day of May, 1971, and recorded in Docket 631 at page 544, in the office of the County Recorder, Pinal County, Arizona, to which reference is hereby made, and amended by Magma Copper Company, a Delaware corporation on the 4th day of September, 1971, and recorded in Docket 641 at page 461, in the office of the County Recorder, Pinal County, Arizona, to which reference is also hereby made, and this second amended Location Notice is made and posted to enlarge this claim to take in land now open for mining location.

Dated and posted on the grounds this 9th day of October, 1972.

MAGMA COPPER COMPANY

By [Signature] Agent

STATE OF ARIZONA, I hereby certify that the within instrument was filed and recorded  
County of Pinal ss. OCT 10 1972, 19 72, at 10.25 A M.

In Docket No. 682 Page 302 at the request of Magma Copper Co.

When recorded mail to:

Witness my hand and official seal.  
SOPHIE M. SMITH

County Recorder

By [Signature] Deputy Recorder

Fee No:

Indexed:

Compared:

Photostated:

Fee: \$

I. R. S.: \$

MAP FILED IN AM 62263

RECEIVED  
B.L.M. AZ STATE OFFICE

DAT 631 PAGE 544

A MC 62263

SFP 4 1979  
10:00 A.M.  
PHOENIX, ARIZONA  
Notice of Mining Location  
PLACER CLAIM

TO ALL WHOM IT MAY CONCERN:

This Placer Mining Claim, the name of which is the Limestone No. 39

Place Mining Claim, situate on lands belonging to the United State of America, and being a form of valuable mineral deposit other than in veins or lodes of quartz or other rock in place, was entered

upon and located for the purpose of exploration and purchase by Magma Copper Co., a Maine corporation

(Locator must insert either "a citizen of the United States" or "who has declared his intention to become a citizen of the United States")  
the undersigned, on the 25 day of May, 1971

I claim 20 acres thereof, and have marked the same on the ground as follows: Beginning at the NW. Cor. of the S 1/2 NW 1/4 NE 1/4,

Sec. 30, T. 10S, R. 18E, G. & SRM.  
(If the land be surveyed land, make the starting point a corner of a rectilinear subdivision of such survey)

at a 4"X4"X4' Post (post, stone or other monument) where this notice is posted;

thence East, 1320 feet to a 4"X4"X4' Post, the NE Cor., thence South, 660 feet to a 4"X4"X4' Post, the SE Cor., thence West, 1320 feet to a 4"X4"X4' Post, the SW Cor., thence North, 660

feet to the place of beginning, containing 20 acres, all in the S 1/2 NW 1/4 NE 1/4, Sec. 30, T. 10S, R. 18E, G. & SRM, Old Hat

Mining District, in the County of Pinal, in the State of Arizona, about 6 miles in a SE direction from

San Manuel, Arizona

All done under the provisions of Chapter Six of Title XXXII, of the Revised Statutes of the United States [30 U.S.C.A. §21 et. seq.] and the laws of the State of Arizona.

Dated and posted on the ground this 25 day of May, 1971

Between 8AM & 12 Noon. L.A. Thomas Agent

NOTE—This form of notice is for use upon surveyed lands, the claim must conform to such survey by rectilinear subdivisions.

STATE OF ARIZONA, I hereby certify that the within instrument was filed and recorded  
County of Pinal ss. MAY 26 1971, 1971, at 10:20 A.M.

Fee No.:  
**421480**

In Docket No. **631** PAGE **544** at the request of Magma Copper Co.

Indexed:  
Compared:  
Photostated:  
Fee: \$  
I. R. S.: \$

When recorded mail to:

Witness my hand and official seal.  
**SOPHIE M. SMITH**  
County Recorder  
By Jean Goodman  
Deputy Recorder

RECEIVED  
B.L.M. AZ STATE OFFICE

Notice of Mining Location

MC 62264

LODE CLAIM

TO ALL WHOM IT MAY CONCERN:

SEP 4 1970  
10:00 AM

This claim, the name of which is the Black Hill No. 1

Mineral land belonging to the United States of America, and in which there are valuable mineral deposits, was entered upon and located for the purpose of exploration and purchase by

Thomas T. Clark, Mollie R. Clark, Virginia Clark and Thomas T. Clark, Jay Citizens of the US

(Locator must insert either "A Citizen of the United States," or "Who has declared his intention to become a Citizen of the United States.") the undersigned, on the 27 day of May, 1971.

The length of this claim is 1452 feet and we claim 50 feet in a S 29° 52' E direction and 1402 feet in a N 29° 52' W direction from the center of the discovery shaft, at which this notice is posted, lengthwise of the claim together with 300 feet in width of the surface grounds, on each side of the center of said claim. The general course of the lode deposit and premises is from the NW to the SE.

The claim is situated and located in the Old Hat Mining District, in Pinal county, in the State of Arizona, about 6 miles in a SE direction from San Manuel Arizona. From the SE corner of the 14 Cor. of Secs. 19 & 30, T. 10S., R. 18E., Co. 7. S.M., bears S 83° 31' W., 226 Ft.

The surface boundaries of the claim are marked upon the ground as follows:

Beginning at 2 4" x 4" x 4" Post at a point in a S 29° 52' E direction 50 feet from the discovery shaft (at which this notice is posted), being in the center of the South end line of said claim; thence S 60° 08' W., 300 feet to a 4" x 4" x 4" Post, being the SW corner of said claim; thence N 29° 52' W., 1452 feet to a 4" x 4" x 4" Post being at the NW corner of said claim; thence N 66° 08' E., 300 feet to a 4" x 4" x 4" Post at the center of the North end of this claim; thence N 66° 08' E., 300 feet to a 4" x 4" x 4" Post, being at the NE corner of said claim; thence S 29° 52' E., 1452 feet to a 4" x 4" x 4" Post at the SE corner of said claim; thence S 60° 08' W., 300 feet to the place of beginning.

Dated and posted on the ground this 27 day of May, 1971.  
Between 12 Noon & 4 PM L.A. Thomas Agent

Witness

Locator(s)

STATE OF ARIZONA  
COUNTY OF Pinal ss.

I hereby certify that the within instrument was filed and recorded at request of Magma Copper Co.  
San Manuel

421654

MAY 28 1971

on 10:20 A.M. at Docket 631 PAGE 873

Fee \$1.00

Page.....

Witness my hand and official seal the day and year aforesaid.

SOPHIE M. SMITH

County Recorder.

By Jean [Signature] Deputy Recorder.

Indexed	Photostat Compared	Blotted
---------	--------------------	---------

MAP FILED IN 62016

RECEIVED

631 PAGE 874

B.L.M. AZ STATE OFFICE

Notice of Mining Location

A MC 62265

SEP 4 1979

LODE CLAIM

TO ALL WHOM IT MAY CONCERN:

10:00 A.M.  
PHOENIX, ARIZONA

This Mining Claim, the name of which is the Black Hill No. 2

Mining Claim, situate on land belonging to the United States of America, and in which there are valuable mineral deposits, was entered upon and located for the purpose of exploration and purchase by Thomas J. Clark, Melhier R. Clark, Virginia Clark and Thomas J. Clark, Jr., Citizens of the U.S.

(Locator must insert either "A Citizen of the United States," or "Who has declared his intention to become a Citizen of the United States.") the undersigned, on the 27 day of May, 1971.

The length of this claim is 1040 feet and We claim 50 feet in a N.28°26'W. direction and 990 feet in a S.28°26'E. direction from the center of the discovery shaft, at which this notice is posted, lengthwise of the claim together with 290 feet in width of the surface grounds, on each side of the center of said claim. The general course of the lode deposit and premises is from the NW to the SE.

The claim is situated and located in the Old Hat Mining District, in Pinal county, in the State of Arizona, about 6 miles in a SE direction from San Manuel, Ariz. In the SW 1/4 Sec. 19, T.10S, R.18E, G. & S.M., the south end line of this lode is common with the north end line of the Black Hill No. 1 lode.

The surface boundaries of the claim are marked upon the ground as follows:  
Beginning at a 4" x 4" x 4' Post at a point in a N.28°26'W. direction 50 feet from the discovery shaft (at which this notice is posted), being in the center of the North end line of said claim; thence N.60°08'E., 290 feet to a 4" x 4" x 4' Post, being the NE corner of said claim; thence S.28°26'E., 1040 feet to a 4" x 4" x 4' Post being at the SE corner of said claim; thence S.60°08'W., 290 feet to a 4" x 4" x 4' Post at the center of the South end of this claim; thence S.60°08'W., 290 feet to a 4" x 4" x 4' Post, being at the SW corner of said claim; thence N.28°26'W., 1040 feet to a 4" x 4" x 4' Post at the NW corner of said claim; thence N.60°08'E., 290 feet to the place of beginning.

Dated and posted on the ground this 27 day of May, 1971.  
Between 12 Noon & 4 PM. L.A. Thomas Agent

Witness

Locator(s)

STATE OF ARIZONA }  
COUNTY OF Pinal } ss.

I hereby certify that the within instrument was filed and recorded at request of Magna Copper Co.

Witness my hand and official seal the day and year aforesaid.

**SOPHIE M. SMITH**

County Recorder.

By Jean Goodman Deputy Recorder.

421655

MAY 28 1971

on 10:20 A.M. at 631 PAGE 874 Fee \$1.00  
Docket

Indexed	Photostat Compared	Blotted

MAP FILED IN  
AMC  
62016





RECEIVED  
B.L.M. AZ STATE OFFICE

Notice of Mining Location

A MC 62266

LODE CLAIM

SEP 4 1979  
TO ALL WHOM IT MAY CONCERN:

10:00 AM  
PHOENIX, ARIZONA  
Claim, the name of which is the Black Hill No. 3

is situated on land belonging to the United States of America, and in which there are valuable mineral deposits, was entered upon and located for the purpose of exploration and purchase by Thomas T. Clark, Nellie R. Clark, Virginia Clark and Thomas T. Clark, Jr., Citizens of the U.S.

(Locator must insert either "A Citizen of the United States," or "Who has declared his intention to become a Citizen of the United States.")  
the undersigned, on the 27 day of May, 1971

The length of this claim is 1572 feet and 1 claim 50 feet in a S. 42° 30' E direction and 14.52 feet in a N. 42° 30' W direction from the center of the discovery shaft, at which this notice is posted, lengthwise of the claim together with 290 feet in width of the surface grounds, on each side of the center of said claim. The general course of the lode deposit and premises is from the NW to the SE.

The claim is situated and located in the Old Hat Mining District, in Pinal county, in the State of Arizona, about 3 miles

in a SW direction from Sacaton Ranch  
In the NW 1/4 & SW 1/4, Sec 19, T. 10S, R. 18E, G. & S.R. 1. The south end line of this lode is common with the north end line of the Black Hill No. 2 lode.

The surface boundaries of the claim are marked upon the ground as follows:

Beginning at a 4" x 4" x 4" Post

at a point in a S. 42° 30' E direction 50 feet from the discovery shaft (at which this notice is posted), being in the center of the South

end line of said claim; thence S. 60° 08' W, 290 feet to a 4" x 4" x 4" Post, being the SW corner of said claim;

thence N. 42° 30' W, 1572 feet to a 4" x 4" x 4" Post being at the NW corner of said claim; thence N. 60° 08' E, 290 feet

to a 4" x 4" x 4" Post at the center of the North end of this claim;

thence N. 60° 08' E, 290 feet to a 4" x 4" x 4" Post, being at the NE corner of said claim; thence S. 42° 30' E, 1572 feet

to a 4" x 4" x 4" Post at the SE corner of said claim; thence S. 60° 08' W, 290 feet to the place of beginning.

Dated and posted on the ground this 27 day of May, 1971

Between 12 Noon & 4 PM J. A. Thomas Agent

Witness

Locator(s)

STATE OF ARIZONA }  
COUNTY OF Ginal } ss.

I hereby certify that the within instrument was filed and recorded at

request of Magma Copper Co

421656

on MAY 28 1971 at

10:20 A.M. Docket 631 PAGE 875

Fee \$1.00

Page

Witness my hand and official seal the day and year aforesaid.

**SOPHIE M. SMITH**

County Recorder.

By Jean [Signature]

Deputy Recorder.

Indexed	Photostat Compared	Blotted

MAP FILED IN  
Amc  
62266

RECEIVED

PAGE 631 PAGE 876

B.L.M. AZ STATE OFFICE

Notice of Mining Location

MC 62267

SFP 4 1979

LODE CLAIM

TO ALL WHOM IT MAY CONCERN:

10:00 A.M.  
PHOENIX, ARIZONA

This Mining Claim, the name of which is the Black Hill No. 4

Mining Claim, situate on land belonging to the United States of America, and in which there are valuable mineral deposits, was entered upon and located for the purpose of exploration and purchase by

Thomas T. Clark, Mollie R. Clark, Virginia Clark and Thomas T. Clark, by Citizens of the U.S.

(Locator must insert either "A Citizen of the United States," or "Who has declared his intention to become a Citizen of the United States.")

the undersigned, on the 27 day of May, 1971.

The length of this claim is 1090 feet and no claim 689 feet in a N. 52° 16' W. direction and 401 feet in a S. 52° 16' E. direction from

the center of the discovery shaft, at which this notice is posted, lengthwise of the claim together with 307 feet in width of the surface grounds, on each side of the center of said claim.

The general course of the lode deposit and premises is from the N.W. to the S.E.

The claim is situated and located in the Old Hat Mining District, in Pinal county, in the State of Arizona, about 6 miles

in a S.E. direction from San Manuel, Arizona

In the NW 1/4 & NE 1/4, Sec 30, T.10S, R.12E, G. & SRM. The north end line of this lode is common with the south end line of the Black Hill No. 1 lode

The surface boundaries of the claim are marked upon the ground as follows:

Beginning at a 4" x 4" x 4" Post

at a point in a N. 52° 16' W. direction 689 feet from the discovery shaft (at which this notice is posted), being in the center of the North

end line of said claim; thence N. 66° 08' E., 306 feet to a 4" x 4" x 4" Post, being the NE corner of said claim;

thence S. 52° 16' E., 1090 feet to a 4" x 4" x 4" Post being at the SE corner of said claim; thence S. 66° 08' W., 306 feet

to a 4" x 4" x 4" Post at the center of the South end of this claim; thence S. 66° 08' W., 306 feet to a 4" x 4" x 4" Post, being at the SW corner of said claim;

thence N. 52° 16' W., 1090 feet to a 4" x 4" x 4" Post at the NW corner of said claim; thence N. 66° 08' E., 306 feet to the place of beginning.

Dated and posted on the ground this 27 day of May, 1971

Between 12 Noon & 4 PM L. A. Thomas Agent

Witness

Locator(s)

STATE OF ARIZONA }  
COUNTY OF Pinal } ss.

Witness my hand and official seal the day and year aforesaid.

I hereby certify that the within instrument was filed and recorded at

INDEXED COMPARED

SOPHIE M. SMITH

request of Magma Copper Co. 421657

County Recorder.

By Jean [Signature] Deputy Recorder.

on MAY 28 1971 at

Fee \$1.00

11:30 A.M. Doc'tet **631 PAGE 876**

Indexed	Photostat Compared	Blotted

Page.....

REC'D  
FILED IN  
62267  
PMC

Notice of Mining Location

SFP 4 1979

LODE CLAIM

TO ALL WHOM IT MAY CONCERN:

10:00 A.M.

PHOENIX, ARIZONA

the name of which is the Black Hill No. 5

Mining Claim, situate on land belonging to the United States of America, and in which there are valuable mineral deposits, was entered upon and located for the purpose of exploration and purchase by

Thomas T. Clark, Mellic R. Clark, Virginia Clark and Thomas T. Clark, Jr., Citizens of the U.S.

(Locator must insert either "A Citizen of the United States," or "Who has declared his intention to become a Citizen of the United States.") the undersigned, on the 27 day of May, 1971

The length of this claim is 1500 feet and W 1/2 claim 500 feet in a S. 30' 52" E. direction and 1000 feet in a N. 30' 52" W. direction from the center of the discovery shaft, at which this notice is posted, lengthwise of the claim together with 300 feet in width of the surface grounds, on each side of the center of said claim. The general course of the lode deposit and premises is from the NW to the SE.

The claim is situated and located in the Old Hat Mining District, in Pinal county, in the State of Arizona, about 6 miles in a SE direction from San Manuel, Arizona. In the SW 1/4 & SE 1/4, Sec. 19, T. 10S, R. 18E, Co. 4 SRM. From the Loc. Mer., the 1/4 Cor. of Secs. 19 & 30, bears S. 10' W., 260 ft. This lode is east of BH No. 1 and overlaps it.

The surface boundaries of the claim are marked upon the ground as follows:

Beginning at a 4" x 4" x 4" Post at a point in a S. 30' 52" E. direction 500 feet from the discovery shaft (at which this notice is posted), being in the center of the South end line of said claim; thence S. 57' 10" W., 300 feet to a 4" x 4" x 4" Post, being the SW corner of said claim; thence N. 30' 52" W., 1500 feet to a 4" x 4" x 4" Post being at the NW corner of said claim; thence N. 57' 10" E., 300 feet to a 4" x 4" x 4" Post at the center of the North end of this claim; thence N. 57' 10" E., 300 feet to a 4" x 4" x 4" Post, being at the NE corner of said claim; thence S. 30' 52" E., 1500 feet to a 4" x 4" x 4" Post at the SE corner of said claim; thence S. 57' 10" W., 300 feet to the place of beginning.

Dated and posted on the ground this 27 day of May, 1971. Between 12 Noon & 4 PM L. A. Thomas Agent

Witness

Locator(s)

STATE OF ARIZONA }  
COUNTY OF Pinal } ss.

I hereby certify that the within instrument was filed and recorded at request of Magna Copper Co.

421658

Witness my hand and official seal the day and year aforesaid.

**SOPHIE M. SMITH**

County Recorder.

By Jean H. Sander Deputy Recorder

on MAY 28 1971 at 10:00 A.M. Docket **631 PAGE 877** Fee \$1.00

Indexed	Photostat Compared	Blotted
---------	--------------------	---------

Page.....

MAP FILED IN AMC 62268

SFP 4 1979

Notice of Mining Location

LODE CLAIM

10:00 A.M.

PHOENIX, ARIZONA MAY CONCERN:

This Mining Claim, the name of which is the Black Hill No. 6

Mining Claim, situate on land belonging to the United States of America, and in which there are valuable mineral deposits, was entered upon and located for the purpose of exploration and purchase by

Thomas J. Clark, Mollie R. Clark, Virginia Clark and Thomas J. Clark, Jr., Citizens of the U.S.

(Locator must insert either "A Citizen of the United States," or "Who has declared his intention to become a Citizen of the United States.")

the undersigned, on the 27 day of May, 1971

The length of this claim is 1452 feet and W. E. claim 50 feet in a S. 29° 52' E. direction and 1402 feet in a N. 29° 52' W. direction from

the center of the discovery shaft, at which this notice is posted, lengthwise of the claim together with 300 feet in width of the surface grounds, on each side of the center of said claim.

The general course of the lode deposit and premises is from the N.W. to the S.E.

The claim is situated and located in the Old Hat Mining District, in

Pinal county, in the State of Arizona, about 6 miles

in a S.E. direction from San Manuel, Arizona

In the SW 1/4 Sec. 19, T. 10 S, R. 18 E, G. & S. R. M., the east side line of this lode is common with the west side line of the Black Hill No. 1 lode.

The surface boundaries of the claim are marked upon the ground as follows:

Beginning at a 4" x 4" x 4" Post

at a point in a S. 29° 52' E. direction 50 feet from the discovery shaft (at which this notice is posted), being in the center of the South

end line of said claim; thence S. 60° 08' W., 300 feet to a 4" x 4" x 4" Post, being the S.W. corner of said claim;

thence N. 29° 52' W., 1452 feet to a 4" x 4" x 4" Post being at the N.W. corner of said claim; thence N. 60° 08' E., 300 feet

to a 4" x 4" x 4" Post at the center of the North end of this claim; thence N. 60° 08' E., 300 feet to a 4" x 4" x 4" Post, being at the

N.E. corner of said claim; thence S. 29° 52' E., 1452 feet to a 4" x 4" x 4" Post at the S.E. corner of said claim;

thence S. 60° 08' W., 300 feet to the place of beginning.

Dated and posted on the ground this 27 day of May, 1971

Between 12 Noon & 4 PM L.A. Thomas Agent

Witness

Locator(s)

STATE OF ARIZONA }  
COUNTY OF Pinal } ss.

I hereby certify that the within instrument was filed and recorded at

request of Virginia Copper Co.

on MAY 28 1971 at

11:20 A.M., Docket 631 PAGE 878

Page.....

421659

Fee \$1.00

Witness my hand and official seal the day and year aforesaid.

SOPHIE M. SMITH

By Jean Deputy Recorder

Indexed	Photostat Compared	Blotted
---------	-----------------------	---------

SFP 4 1979

Notice of Mining Location

LODE CLAIM

10:00 A.M.  
TO ALL WHOM IT MAY CONCERN:  
PHOENIX, ARIZONA

This Mining Claim, the name of which is the Black Hill No. 7

Mining Claim, situate on land belonging to the United States of America, and in which there are valuable mineral deposits, was entered upon and located for the purpose of exploration and purchase by

Thomas J. Clark, Mellie R. Clark, Virginia Clark and Thomas J. Clark, Jr., Citizens of the U.S.

(Locator must insert either "A Citizen of the United States," or "Who has declared his intention to become a Citizen of the United States.") the undersigned, on the 27 day of May, 1971.

The length of this claim is 1040 feet and we claim 50 feet in a N. 28° 26' W. direction and 990 feet in a S. 28° 26' E. direction from the center of the discovery shaft, at which this notice is posted, lengthwise of the claim together with 300 feet in width of the surface grounds, on each side of the center of said claim. The general course of the lode deposit and premises is from the N.W. to the S.E.

The claim is situated and located in the Old Hat Mining District, in Pinal county, in the State of Arizona, about 6 miles in a SE direction from San Manuel, Ariz.

In the SW 1/4, Sec. 19, T. 10S, R. 18E, G. & SRM. The south end line of this lode is common with the north end line of the BH lode. The east side line is common with the west side line of BH No. 2

The surface boundaries of the claim are marked upon the ground as follows:

Beginning at a 4" x 4" x 4" Post at a point in a N. 28° 26' W. direction 50 feet from the discovery shaft (at which this notice is posted), being in the center of the North end line of said claim; thence N. 66° 48' E., 300 feet to a 4" x 4" x 4" Post, being the NE corner of said claim; thence S. 28° 26' E., 1040 feet to a 4" x 4" x 4" Post being at the SE corner of said claim; thence S. 66° 48' W., 300 feet to a 4" x 4" x 4" Post at the center of the South end of this claim; thence S. 66° 48' W., 300 feet to a 4" x 4" x 4" Post, being at the SW corner of said claim; thence N. 28° 26' W., 1040 feet to a 4" x 4" x 4" Post at the NW corner of said claim; thence N. 66° 48' E., 300 feet to the place of beginning.

Dated and posted on the ground this 27 day of May, 1971.

Between 12 Noon & 4 PM L. A. Thomas Agent

Witness

Locator(s)

STATE OF ARIZONA  
COUNTY OF Pinal ss.


I hereby certify that the within instrument was filed and recorded at request of Magma Copper Co.

Witness my hand and official seal the day and year aforesaid.

**SOPHIE M. SMITH**

County Recorder.

By Jean Goodman Deputy Recorder.



421660

on MAY 28 1971 at 11:20 A.M. Fee \$1.00

Docket: **631** PAGE **879**

Page.....

Indexed	Photostat Compared	Blotted
---------	--------------------	---------

MAP FILED IN AM 622016

SEP 4 1979

Notice of Mining Location

A MC 62271

10:00 A.M.

LODE CLAIM

PHOENIX, ARIZONA MAY CONCERN:

This Mining Claim, the name of which is the Black Hill No. 8

Mining Claim, situate on land belonging to the United States of America, and in which there are valuable mineral deposits, was entered upon and located for the purpose of exploration and purchase by

Thomas T. Clark, Melba R. Clark, Virginia Clark and Thomas T. Clark, Jr., Citizens of the US

(Locator must insert either "A Citizen of the United States," or "Who has declared his intention to become a Citizen of the United States.") the undersigned, on the 27 day of May, 1971.

The length of this claim is 1220 feet and 50 feet in a S 42° 30' E direction and 1170 feet in a N 42° 30' W direction from the center of the discovery shaft, at which this notice is posted, lengthwise of the claim together with 300 feet in width of the surface grounds, on each side of the center of said claim. The general course of the lode deposit and premises is from the NW to the SE.


The claim is situated and located in the Old Hat Mining District, in Pinal county, in the State of Arizona, about 3 miles in a SW direction from Sacaton Ranch. In the SW 1/4 Sec. 19, T. 10S, R. 18E, Co. 4 SRM. The east side line of this lode is common with the west side line of the Black Hill No. 3 lode.

The surface boundaries of the claim are marked upon the ground as follows:

Beginning at a 4" x 4" x 4" Post at a point in a S 42° 30' E direction 50 feet from the discovery shaft (at which this notice is posted), being in the center of the South end line of said claim; thence S 66° 08' W, 300 feet to a 4" x 4" x 4" Post, being the SW corner of said claim; thence N 42° 30' W, 1220 feet to a 4" x 4" x 4" Post being at the NW corner of said claim; thence N 60° 08' E, 300 feet to a 4" x 4" x 4" Post at the center of the North end of this claim; thence N 60° 08' E, 300 feet to a 4" x 4" x 4" Post, being at the NE corner of said claim; thence S 42° 30' E, 1220 feet to a 4" x 4" x 4" Post at the SE corner of said claim; thence S 66° 08' W, 300 feet to the place of beginning.

Dated and posted on the ground this 27 day of May, 1971.

Between 12 Noon & 4 PM L.A. Thomas Agent,



STATE OF ARIZONA }  
COUNTY OF Pinal } ss.

I hereby certify that the within instrument was filed and recorded at request of Magma Copper Co.

MAY 28 1971

421661

on 10:00 A.M. at 631 PAGE 880 Fee \$1.00

Page.....

Witness my hand and official seal the day and year aforesaid.

SOPHIE M. SMITH

County Recorder.

By Jean Goodman Deputy Recorder.

Indexed	Photostat Compared	Blotted
---------	--------------------	---------

MAP FILED IN 622016

LODE CLAIM

SEP 4 1979  
TO ALL WHOM IT MAY CONCERN:

10:00 A.M. Mining Claim, the name of which is the Black Hill No. 9  
PHOENIX, ARIZONA

situate on land belonging to the United States of America, and in which there are valuable mineral deposits, was entered upon and located for the purpose of exploration and purchase by Thomas J. Clark, Mollie R. Clark, Virginia Clark and Thomas J. Clark, Jr., Citizens of the U.S.

(Locator must insert either "A Citizen of the United States," or "Who has declared his intention to become a Citizen of the United States.")  
the undersigned, on the 27 day of May, 1971

The length of this claim is 1480 feet and 50 feet in a S 39° 26' E direction and 1430 feet in a N 39° 26' W direction from the center of the discovery shaft, at which this notice is posted, lengthwise of the claim together with 307 feet in width of the surface grounds, on each side of the center of said claim. The general course of the lode deposit and premises is from the NW to the SE

The claim is situated and located in the Old Hat Mining District, in Pinal county, in the State of Arizona, about 2 1/2 miles in a SW direction from Sacaton Ranch To the NE 1/4 Sec 24, T.18S, R.17E, G. & S.R.M., The south end line of this lode is common with the north end line of the Black Hill No. 8 lode

The surface boundaries of the claim are marked upon the ground as follows:  
Beginning at a 4" x 4" x 4" Post

at a point in a S 39° 26' E direction 50 feet from the discovery shaft (at which this notice is posted), being in the center of the South end line of said claim; thence S 60° 08' W, 307 feet to a 4" x 4" x 4" Post, being the SW corner of said claim; thence N 39° 26' W, 1480 feet to a 4" x 4" x 4" Post being at the NW corner of said claim; thence N 60° 08' E, 307 feet to a 4" x 4" x 4" Post at the center of the North end of this claim; thence N 60° 08' E, 307 feet to a 4" x 4" x 4" Post, being at the NE corner of said claim; thence S 39° 26' E, 1480 feet to a 4" x 4" x 4" Post at the SE corner of said claim; thence S 60° 08' W, 307 feet to the place of beginning.

Dated and posted on the ground this 27 day of May, 1971  
Between 12 Noon & 4 PM  
L. G. Thomas Agent

Witness: **RECORDED OFFICIAL**

Locator(s)

STATE OF ARIZONA }  
COUNTY OF Pinal } ss.

Witness my hand and official seal the day and year aforesaid.

I hereby certify that the within instrument was filed and recorded at request of Magma Copper Co.

**SOPHIE M. SMITH**

County Recorder.

By Jean Goodman  
Deputy Recorder.

**421662**

on MAY 28 1971 at 11:20 A.M. Docket **631 PAGE 881**

Fee \$1.00

Indexed	Photostat Compared	Blotted
---------	--------------------	---------

Page.....

FILED IN 62272 A.M.C.

RECEIVED

B.L.M. AZ STATE OFFICE

631 PAGE 882

A MC 62273

Notice of Mining Location

SEP 4 1979

LODE CLAIM

TO ALL WHOM IT MAY CONCERN:

PHOENIX, ARIZONA

10:00 A.M. Mining Claim, the name of which is the Black Hill No. 10

Mining Claim, situate on land belonging to the United States of America, and in which there are valuable mineral deposits, was entered upon and located for the purpose of exploration and purchase by

Thomas J. Clark, Mollie R. Clark, Virginia Clark and Thomas J. Clark, Jr., citizens of the U.S.

(Locator must insert either "A Citizen of the United States," or "Who has declared his intention to become a Citizen of the United States.") the undersigned, on the 27 day of May, 1971

The length of this claim is 1452 feet and We claim 50 feet in a S 29° 52' E direction and 1402 feet in a N 29° 52' W direction from the center of the discovery shaft, at which this notice is posted, lengthwise of the claim together with 265 feet in width of the surface grounds, on each side of the center of said claim. The general course of the lode deposit and premises is from the NW to the SE

The claim is situated and located in the Old Hat Mining District, in Pinal county, in the State of Arizona, about 6 miles in a SE direction from San Manuel, Ariz. In the SW 1/4 Sec. 19 & NW 1/4 Sec. 30, T. 18 S., R. 18 E., E. & SRM. The east side line of this lode is common with the west side line of the Black Hill No. 6 lode.

The surface boundaries of the claim are marked upon the ground as follows: Beginning at a 4" x 4" x 4' Post

at a point in a S 29° 52' E direction 50 feet from the discovery shaft (at which this notice is posted), being in the center of the south end line of said claim; thence S 60° 08' W, 265 feet to a 4" x 4" x 4' Post, being the SW corner of said claim; thence N 29° 52' W, 1452 feet to a 4" x 4" x 4' Post being at the NW corner of said claim; thence N 60° 08' E, 265 feet to a 4" x 4" x 4' Post at the center of the North end of this claim; thence N 60° 08' E, 265 feet to a 4" x 4" x 4' Post, being at the NE corner of said claim; thence S 29° 52' E, 1452 feet to a 4" x 4" x 4' Post at the SE corner of said claim; thence S 60° 08' W, 265 feet to the place of beginning.

Dated and posted on the ground this 27 day of May, 1971. Between 12 Noon & 4 PM L.A. Thomas Agent

Witness

Locator(s)

STATE OF ARIZONA COUNTY OF Pinal ss.

I hereby certify that the within instrument was filed and recorded at request of Magna Copper Co.

INDEXED COMPARED

421663

Witness my hand and official seal the day and year aforesaid.

SOPHIE M. SMITH

County Recorder.

By Jean [Signature] Deputy Recorder.

on MAY 28 1971 at 10:20 A.M. Docket 631 PAGE 882 Fee \$1.00

Page

Indexed	Photostat Compared	Blotted
---------	--------------------	---------

AMC 62016



Notice of Mining Location

LODE CLAIM

SFP 4 1979

TO ALL WHOM IT MAY CONCERN:

This Mining Claim, the name of which is the Black Hill No. 11  
Mining Claim, situate on land belonging to the United States of America, and in which there are valuable mineral deposits, was entered upon and located for the purpose of exploration and purchase by Thomas J. Clark, Mollie R. Clark, Virginia Clark and Thomas J. Clark, Jr., citizens of the U.S.

(Locator must insert either "A Citizen of the United States," or "Who has declared his intention to become a Citizen of the United States.")  
the undersigned, on the 27 day of May, 1971

The length of this claim is 1260 feet and 1/2 claim 50 feet in N 28° 26' W direction and 1210 feet in a S 28° 26' E direction from the center of the discovery shaft, at which this notice is posted, lengthwise of the claim together with 265 feet in width of the surface grounds, on each side of the center of said claim. The general course of the lode deposit and premises is from the NW to the SE.

The claim is situated and located in the Old Hat Mining District, in Pinal county, in the State of Arizona, about 6 miles in a SE direction from San Manuel, Ariz.  
In the SW 1/4 Sec 19, T. 10 S, R. 12 E, Co. 7 SRM. The east east side line of this lode is common with the west side line of the Black Hill No. 7 lode.

The surface boundaries of the claim are marked upon the ground as follows:  
Beginning at a 4" x 4" x 4' Post  
at a point in a N 28° 26' W direction 50 feet from the discovery shaft (at which this notice is posted), being in the center of the North end line of said claim; thence N 76° 30' E, 278 feet to a 4" x 4" x 4' Post, being the NE corner of said claim; thence S 28° 26' E, 1260 feet to a 4" x 4" x 4' Post being at the SE corner of said claim; thence S 76° 30' W, 278 feet to a 4" x 4" x 4' Post at the center of the South end of this claim; thence S 76° 30' W, 278 feet to a 4" x 4" x 4' Post, being at the SW corner of said claim; thence N 28° 26' W, 1260 feet to a 4" x 4" x 4' Post at the NW corner of said claim; thence N 76° 30' E, 278 feet to the place of beginning.

Dated and posted on the ground this 27 day of May, 1971.  
Between 12 Noon & 4 PM L. A. Thomas Agent.

Witness

Locator(s)

STATE OF ARIZONA }  
COUNTY OF Pinal } ss.

I hereby certify that the within instrument was filed and recorded at

request of Magma Copper Co.

INDEXED COMPARED  
421664

MAY 28 1971

on 11:20 A.M. at 631 PAGE 883 Fee \$1.00

Page.....

Witness my hand and official seal the day and year aforesaid.

SOPHIE M. SMITH

County Recorder

By Jean [Signature] Deputy Recorder

Indexed	Photostat Compared	Blotted
---------	--------------------	---------

MAP FILED IN 62016

Notice of Mining Location  
LODE CLAIM

A MC 62275

SFP 4 1979

TO ALL WHOM IT MAY CONCERN:

10:00 A.M.  
PHOENIX, ARIZONA

This Mining Claim, the name of which is the Black Hill No. 12

Mining Claim, situate on land belonging to the United States of America, and in which there are valuable mineral deposits, was entered upon and located for the purpose of exploration and purchase by Thomas T. Clark, Mellic R. Clark, Virginia Clark and Thomas T. Clark, Jr., citizens of the U.S.

(Locator must insert either "A Citizen of the United States," or "Who has declared his intention to become a Citizen of the United States.")  
the undersigned, on the 27 day of May, 1971

The length of this claim is 858 feet and 1/2 claim 297 feet in a N. 22° 42' W. direction and 361 feet in a S. 22° 42' E. direction from the center of the discovery shaft, at which this notice is posted, lengthwise of the claim together with 260 ft. west of loc. mon. & 300 ft. east of the loc. mon. feet in width of the surface grounds, on each side of the center of said claim. The general course of the lode deposit and premises is from the N.W. to the S.E.

The claim is situated and located in the Old Hat Mining District, in Pinal county, in the State of Arizona, about 6 miles

in a SE direction from San Manuel, Ariz.  
In the S. 1/4 Sec. 19 & N. 1/4 Sec. 30, T. 10 S., R. 1 E., E. & S. 1/4. The north end line of this lode is common with the south end lines of the B.H. No. 5 & B.H. No. 13 lodes.

The surface boundaries of the claim are marked upon the ground as follows:

Beginning at a 4" x 4" x 4' Post  
at a point in a N. 22° 42' W. direction 297 feet from the discovery shaft (at which this notice is posted), being in the center of the North end line of said claim; thence N. 59° 10' E., 307 feet to a 4" x 4" x 4' Post, being the N.E. corner of said claim; thence S. 22° 42' E., 858 feet to a 4" x 4" x 4' Post being at the SE corner of said claim; thence S. 59° 10' W., 300 feet to a 4" x 4" x 4' Post at the center of the South end of this claim; thence S. 59° 10' W., 200 feet to a 4" x 4" x 4' Post, being at the SW corner of said claim; thence N. 22° 42' W., 858 feet to a 4" x 4" x 4' Post at the N.W. corner of said claim; thence N. 59° 10' E., 200 feet to the place of beginning.

Dated and posted on the ground this 27 day of May, 1971

Between 12 Noon & 4 PM T. A. Thomas Agent

Witness

Locator(s)

STATE OF ARIZONA  
COUNTY OF Pinal } ss.

I hereby certify that the within instrument was filed and recorded at request of Magma Copper Co.

INDEXED COMPARED

421665

Witness my hand and official seal the day and year aforesaid.

SOPHIE M. SMITH

County Recorder

By Jean S. ... Deputy Recorder

MAY 28 1971

on 10:00 A.M. at 631 PAGE 884 Docket

Fee \$1.00

Indexed	Photostat Compared	Blotted

Page

FILED IN 62016

Notice of Mining Location

A MC 62276

SEP 4 1979

LODE CLAIM

TO WHOM IT MAY CONCERN:

PHOENIX, ARIZONA  
Claim, the name of which is the Black Hill No. 13

Mining Claim, situate on land belonging to the United States of America, and in which there are valuable mineral deposits, was entered upon and located for the purpose of exploration and purchase by Thomas J. Clark, Mellic R. Clark, Virginia Clark and Thomas J. Clark, Jr., citizens of the U.S.

(Locator must insert either "A Citizen of the United States," or "Who has declared his intention to become a Citizen of the United States.")  
the undersigned, on the 27 day of May, 1971

The length of this claim is 12.50 feet and 610 claim 610 feet in a N. 30° 52' W. direction and 640 feet in a S. 30° 52' E. direction from the center of the discovery shaft, at which this notice is posted, lengthwise of the claim together with 250 feet in width of the surface grounds, on each side of the center of said claim. The general course of the lode deposit and premises is from the N.W. to the S.E.

The claim is situated and located in the Old Hat Mining District, in Pinal county, in the State of Arizona, about 6 miles in a SE direction from San Manuel, Ariz.  
In the SE 1/4, Sec. 19, T. 16 S., R. 1 E., E. 4 S. 1 M., The south end line is partially common with the north end line of the Black Hill No. 12 lode.

The surface boundaries of the claim are marked upon the ground as follows:  
Beginning at a 4" x 4" x 4" Post  
at a point in a N. 30° 52' W. direction 610 feet from the discovery shaft (at which this notice is posted), being in the center of the North end line of said claim; thence N. 59° 10' E., 300 feet to a 4" x 4" x 4" Post, being the NE corner of said claim; thence S. 30° 52' E., 12.50 feet to a 4" x 4" x 4" Post being at the SE corner of said claim; thence S. 59° 10' W., 300 feet to a 4" x 4" x 4" Post at the center of the South end of this claim; thence S. 59° 10' W., 2.50 feet to a 4" x 4" x 4" Post, being at the SW corner of said claim; thence N. 30° 52' W., 12.50 feet to a 4" x 4" x 4" Post at the NW corner of said claim; thence N. 59° 10' E., 2.50 feet to the place of beginning.

Dated and posted on the ground this 27 day of May, 1971  
Between 12 Noon & 4 PM. L.A. Thomas Agent  
Witness \_\_\_\_\_ Locator(s) \_\_\_\_\_

STATE OF ARIZONA  
COUNTY OF Pinal ss.

I hereby certify that the within instrument was filed and recorded at request of Magna Copper Co.

UNRECORDED COMPARED

Witness my hand and official seal the day and year aforesaid.

SOPHIE M. SMITH

County Recorder.  
By Jean [Signature] Deputy Recorder

421666

on MAY 28 1971 at 10:20 A.M. Docket 631 PAGE 885

Fee \$1.00

Indexed	Photostat Compared	Blotted
---------	-----------------------	---------

Page \_\_\_\_\_

MAP FILED IN  
RMC  
62014

RECEIVED

631 PAGE 886

B.L.M. AZ STATE OFFICE

Notice of Mining Location

A MC 62277

SFP 4 1979

LODE CLAIM

TO ALL WHOM IT MAY CONCERN:

10:00 A.M.  
PHOENIX, ARIZONA

This Mining Claim, the name of which is the Black Hill No. 14

Mining Claim, situate on land belonging to the United States of America, and in which there are valuable mineral deposits, was entered upon and located for the purpose of exploration and purchase by

Thomas T. Clark, Mollie R. Clark, Virginia Clark and Thomas T. Clark Jr., Citizens of the U.S.

(Locator must insert either "A Citizen of the United States," or "Who has declared his intention to become a Citizen of the United States.") the undersigned, on the 27<sup>th</sup> day of May, 1971

The length of this claim is 550 feet and 1/2 claim 200 feet in a North direction and 350 feet in a South direction from the center of the discovery shaft, at which this notice is posted, lengthwise of the claim together with 150 feet in width of the surface grounds, on each side of the center of said claim. The general course of the lode deposit and premises is from the North to the South.

The claim is situated and located in the Old Hat Mining District, in Pinal county, in the State of Arizona, about 6 miles in a SE direction from San Manuel, Ariz. From the loc. man., the 1/4 Cor. of Secs. 19 & 30, T.10S, R.18E, G.F.SRM., bears S.55° 25' W., 352 ft.

The surface boundaries of the claim are marked upon the ground as follows: Beginning at a 4" x 4" x 4' Post

at a point in a North direction 200 feet from the discovery shaft (at which this notice is posted), being in the center of the North end line of said claim; thence East 150 feet to a 4" x 4" x 4' Post, being the NE corner of said claim; thence South 550 feet to a 4" x 4" x 4' Post being at the SE corner of said claim; thence West 150 feet to a 4" x 4" x 4' Post at the center of the South end of this claim; thence West 150 feet to a 4" x 4" x 4' Post, being at the SW corner of said claim; thence North 550 feet to a 4" x 4" x 4' Post at the NW corner of said claim; thence East 150 feet to the place of beginning.

Dated and posted on the ground this 27<sup>th</sup> day of May, 1971  
Between 12 Noon & 4 PM. L.A. Thomas Agent

Witness

Locator(s)

STATE OF ARIZONA }  
COUNTY OF Pinal } ss.

I hereby certify that the within instrument was filed and recorded at request of Magma Copper Co.

INDEXED COMPARED

421667

Witness my hand and official seal the day and year aforesaid.

SOPHIE M. SMITH

County Recorder

By Jean Goodman Deputy Recorder

on MAY 28 1971 at

11:20 A.M., Docket 631 PAGE 886

Fee \$1.00

Indexed	Photostat Compared	Blotted

Page.....

MAP FILED IN A MC 62277

RECEIVED

B.L.M. AZ STATE OFFICE

A MC 62278

Notice of Mining Location

SFP 4 1979

LODE CLAIM

TO ALL WHOM IT MAY CONCERN:

10:00 A.M.

PHOENIX, ARIZONA

Mining Claim, the name of which is the Black Hill No. 15

Mining Claim, situate on land belonging to the United States of America, and in which there are valuable mineral deposits, was entered upon and located for the purpose of exploration and purchase by

Thomas J. Clark, Mellic R. Clark, Virginia Clark and Thomas J. Clark, Jr., citizens of the U.S.

(Locator must insert either "A Citizen of the United States," or "Who has declared his intention to become a Citizen of the United States.")

the undersigned, on the 27 day of May, 1971

The length of this claim is 1200 feet and we claim 300 feet in a West direction and 900 feet in an East direction from the center of the discovery shaft, at which this notice is posted, lengthwise of the claim together with 200 feet in width of the surface grounds, on each side of the center of said claim. The general course of the lode deposit and premises is from the West to the East

The claim is situated and located in the Old Hat Mining District, in Pinal county, in the State of Arizona, about 6 miles in a SE direction from San Manuel, Ariz.  
From the Loc. Map, the 14 Cor. of Secs 19 & 30, T.10S, R.10E, G. & S.P.M., bear S. 15° 25' E, 1,776 ft.

The surface boundaries of the claim are marked upon the ground as follows:  
Beginning at a 4"x4"x4' Post

at a point in a West direction 300 feet from the discovery shaft (at which this notice is posted), being in the center of the West end line of said claim; thence North, 200 feet to a 4"x4"x4' Post, being the NW corner of said claim; thence East, 1200 feet to a 4"x4"x4' Post being at the NE corner of said claim; thence South, 200 feet to a 4"x4"x4' Post at the center of the East end of this claim; thence South, 200 feet to a 4"x4"x4' Post, being at the SE corner of said claim; thence West, 1200 feet to a 4"x4"x4' Post at the SW corner of said claim; thence North, 200 feet to the place of beginning.

Dated and posted on the ground this 27 day of May, 1971  
Between 12 Noon & 4 PM L. A. Thomas Agent

Witness

Locator(s)

STATE OF ARIZONA  
COUNTY OF Pinal sh.

I hereby certify that the within instrument was filed and recorded at request of Magma Copper Co.

INDEXED COMPARED

Witness my hand and official seal the day and year aforesaid.

SOPHIE M. SMITH

County Recorder.

By Jean [Signature] Deputy Recorder.

on MAY 28 1971 at 421668

11:20 A.M. Docket 631 PAGE 887 Fee \$1.00

Indexed	Photostat Compared	Blotted
---------	--------------------	---------

Page

MAP FILED IN 622016 P.M.C.

RECEIVED  
B.L.M. AZ STATE OFFICE

Notice of Mining Location  
LODE CLAIM

SEP 4 1979  
10:00 A.M.  
IT MAY CONCERN:

Phoenix, Arizona  
Mining Claim, the name of which is the Black Hill No. 16  
locate on land belonging to the United States of America, and in which there are valuable mineral deposits, was entered upon and located for the purpose of exploration and purchase by

Thomas T. Clark, Mellie R. Clark, Virginia Clark and Thomas T. Clark Sr.  
(Locator must insert either "A Citizen of the United States," or "Who has declared his intention to become a Citizen of the United States.")

the undersigned, on the 27 day of May, 1971

The length of this claim is 1577 feet and 1 claim 1571 feet in a West direction and 1357 feet in an East direction from the center of the discovery shaft, at which this notice is posted, lengthwise of the claim together with 200 feet in width of the surface grounds, on each side of the center of said claim. The general course of the lode deposit and premises is from the East to the West.

The claim is situated and located in the Old Hat Mining District, in Pinal county, in the State of Arizona, about 2 miles in a SW direction from Sacaton Ranch. From the West end corner monument, the 1/4 Cor. of Secs 19 & 24, T.10S, R. 17 & 18E, G. & S.R.M., bears South, 577 ft.

The surface boundaries of the claim are marked upon the ground as follows:  
Beginning at a 4" x 4" x 4" Post at a point in a West direction 1571 feet from the discovery shaft (at which this notice is posted), being in the center of the West end line of said claim; thence North, 200 feet to a 4" x 4" x 4" Post, being the North corner of said claim; thence East, 1570 feet to a 4" x 4" x 4" Post being at the NE corner of said claim; thence South, 200 feet to a 4" x 4" x 4" Post at the center of the East end of this claim; thence South, 200 feet to a 4" x 4" x 4" Post, being at the SE corner of said claim; thence West, 1570 feet to a 4" x 4" x 4" Post at the SW corner of said claim; thence North, 200 feet to the place of beginning.

Dated and posted on the ground this 27 day of May, 1971  
Between 12 Noon & 4 PM L. G. Thomas Agent

Witness

Locator(s)

STATE OF ARIZONA  
COUNTY OF Pinal ss.

I hereby certify that the within instrument was filed and recorded at request of Magna Copper Co.

on MAY 28 1971 at

11:20 A.M., Docket 631 PAGE 888

Page.....

421669

Fee \$1.00

Witness my hand and official seal the day and year aforesaid.

**SOPHIE M. SMITH**

By Jean [Signature]  
Deputy Recorder.

Indexed	Photostat Compared	Blotted
---------	--------------------	---------

MAP FILED IN  
APR 20 2016

RECEIVED

B.L.M. AZ STATE OFFICE

Notice of Mining Location

A MC 62280

SFP 4 1979

LODE CLAIM

TO ALL WHOM IT MAY CONCERN:

10:00 A.M.  
PHOENIX, ARIZONA

This Mining Claim, the name of which is the Natal King #1

Mining Claim, situate on land belonging to the United States of America, and in which there are valuable mineral deposits, was entered upon and located for the purpose of exploration and purchase by

Cisco F. Mahler, Fred Marquez and Mrs. T. S. Kinsey,  
CITIZENS OF THE U.S.

(Locator must insert either "A Citizen of the United States," or "Who has declared his intention to become a Citizen of the United States.")

the undersigned, on the 27 day of May, 1971

The length of this claim is 1570 feet and 1570 feet in a N. 53° W. direction and 1350 feet in a S. 55° E. direction from the center of the discovery shaft, at which this notice is posted, lengthwise of the claim together with 300 feet in width of the surface grounds, on each side of the center of said claim. The general course of the lode deposit and premises is from the N.W. to the S.E.

The claim is situated and located in the Old Hart Mining District, in Pinal county, in the State of Arizona, about 2 miles in a SW direction from Sacaton Ranch. From the loc. man, the 14 cor. at Secs. 19 & 24, T. 10 S., R. 5 E., G. & S.B.M. bears approximately S. 38° 30' W., 950 ft.

The surface boundaries of the claim are marked upon the ground as follows:

Beginning at a 4' x 4" x 4' Post at a point in a N. 53° W. direction 1570 feet from the discovery shaft (at which this notice is posted), being in the center of the N.W. end line of said claim; thence N. 35° E., 300 feet to a 4" x 4" x 4' Post, being the N.W. corner of said claim; thence S. 55° E., 1570 feet to a 4" x 4" x 4' Post being at the N.E. corner of said claim; thence S. 35° W., 300 feet to a 4" x 4" x 4' Post at the center of the S.E. end of this claim; thence S. 35° W., 300 feet to a 4" x 4" x 4' Post, being at the S.E. corner of said claim; thence N. 53° W., 1570 feet to a 4" x 4" x 4' Post at the S.W. corner of said claim; thence N. 35° E., 300 feet to the place of beginning.

Dated and posted on the ground this 27 day of May, 1971  
Between 12 Noon & 4 PM J. C. Smith Agent

Witness

Locator(s)

STATE OF ARIZONA  
COUNTY OF Pinal ss.

I hereby certify that the within instrument was filed and recorded at request of Magma Copper Co.

INDEXED COMPARED

Witness my hand and official seal the day and year aforesaid.

SOPHIE M. SMITH

County Recorder

421670

By Jean Goodman  
Deputy Recorder

on MAY 28 1971 at

10:20 A.M. Doclet **631 PAGE 889**

Fee \$1.00

Indexed	Photostat Compared	Blotted
---------	--------------------	---------

Page.....

MAP FILED IN AS 2016

Notice of Mining Location

LODE CLAIM

SEP 4 1979

TO ALL WHOM IT MAY CONCERN:

10:00 A.M.  
PHOENIX, ARIZONA

Claim, the name of which is the Metal King #2

Mining Claim, situate on land belonging to the United States of America, and in which there are valuable mineral deposits, was entered upon and located for the purpose of exploration and purchase by

Cesar F. Muller, Fred Marquez & Mrs. T.C. Birney,  
Citizens of the U.S.

(Locator must insert either "A Citizen of the United States," or "Who has declared his intention to become a Citizen of the United States.")

the undersigned, on the 27 day of May, 1971

The length of this claim is 1500 feet and 50 claim 50 feet in a West direction and 1457 feet in an East direction from the center of the discovery shaft, at which this notice is posted, lengthwise of the claim together with 300 feet in width of the surface grounds, on each side of the center of said claim. The general course of the lode deposit and premises is from the East to the West

The claim is situated and located in the Old Hat Mining District, in Pinal county, in the State of Arizona, about 2 miles in a SW direction from Sacaton Ranch. From the West end center monument, the 1/4 Cor. of Secs 19 & 24, T. 10 S., R. 17 & 18 E., bears South, 95.0 ft.

The surface boundaries of the claim are marked upon the ground as follows:

Beginning at a 4" x 4" x 4" Post at a point in a West direction 50 feet from the discovery shaft (at which this notice is posted), being in the center of the West end line of said claim; thence North, 300 feet to a 4" x 4" x 4" Post, being the NW corner of said claim; thence East, 1500 feet to a 4" x 4" x 4" Post being at the NE corner of said claim; thence South, 300 feet to a 4" x 4" x 4" Post at the center of the East end of this claim; thence South, 300 feet to a 4" x 4" x 4" Post, being at the SE corner of said claim; thence West, 1500 feet to a 4" x 4" x 4" Post at the SW corner of said claim; thence North, 300 feet to the place of beginning.

Dated and posted on the ground this 27 day of May, 1971

Between 12 Noon & 4 PM

L.A. Thomas Agent

Witness

Locator(s)

STATE OF ARIZONA }  
COUNTY OF Pinal } ss.

I hereby certify that the within instrument was filed and recorded at request of Magma Copper Co.

INDEXED COMPARED

421671

By

SOPHIE M. SMITH

County Recorder

Deputy Recorder

on MAY 28 1971 at

11:20 A.M., Docket 631 PAGE 890

Fee \$1.00

Page.....

Indexed	Photostat Compared	Blotted
	3	

MAP FILED 10/11/2016



Notice of Mining Location

A MC 62282

SEP 4 1979

LODE CLAIM

10:00 A.M. WHOM IT MAY CONCERN:

PHOENIX, ARIZONA

Claim, the name of which is the Metal King #3

Mining Claim, situate on land belonging to the United States of America, and in which there are valuable mineral deposits, was entered upon and located for the purpose of exploration and purchase by

Cisco F. Mabley, Fred Marquez & Mrs T.C. Kinsey  
Citizens of the U.S.

(Locator must insert either "A Citizen of the United States," or "Who has declared his intention to become a Citizen of the United States.")

the undersigned, on the 27 day of May, 1971.

The length of this claim is 1500 feet and 1 claim 50 feet in a West direction and 1450 feet in an East direction from

the center of the discovery shaft, at which this notice is posted, lengthwise of the claim together with 300 feet in width of the surface grounds, on each side of the center of said

claim. The general course of the lode deposit and premises is from the East to the West.

The claim is situated and located in the Old Hat Mining District, in Pinal county, in the State of Arizona, about 2 miles

in a SW direction from Sacaton Ranch

From the West end center monument, the 14 Cor  
at Secs 19 & 24, T10S, R317 & 18E, S & 5RM,  
nears South, 1550 ft.

The surface boundaries of the claim are marked upon the ground as follows:

Beginning at a 4" x 4" x 4' Post

at a point in a West direction 50 feet from the discovery shaft (at which this notice is posted), being in the center of the West

end line of said claim; thence North, 300 feet to a 4" x 4" x 4' Post, being the NW corner of said claim;

thence East, 1500 feet to a 4" x 4" x 4' Post being at the NE corner of said claim; thence South, 300 feet

to a 4" x 4" x 4' Post at the center of the East end of this claim; thence South, 300 feet to a 4" x 4" x 4' Post, being at the SE corner of said claim; thence West, 1500 feet

to a 4" x 4" x 4' Post at the SW corner of said claim; thence North, 300 feet to the place of beginning.

Dated and posted on the ground this 27 day of May, 1971

Between 12 Noon & 4 PM L.A. Thomas Agent

Witness

Locator(s)

STATE OF ARIZONA }  
COUNTY OF Pinal } ss.

I hereby certify that the within instrument was filed and recorded at request of Magna Copper Co.

INDEXED COMPARED

Witness my hand and official seal the day and year aforesaid.

SOPHIE M. SMITH

County Recorder.

421672

By Jean Goodman Deputy Recorder

on MAY 28 1971 at 10:20 A.M. Docket **631 PAGE 891**

Fee \$1.00

Indexed	Photostat Compared	Blotted
---------	-----------------------	---------

Page.....

MAP FILED IN 62016

SEP 4 1979

Notice of Mining Location

LODE CLAIM

TO WHOM IT MAY CONCERN:  
PHOENIX, ARIZONA

This Claim, the name of which is the Metal King # 4

Mining Claim, situate on land belonging to the United States of America, and in which there are valuable mineral deposits, was entered upon and located for the purpose of exploration and purchase by Oscar F. Mabler, Fred Marquez & Mrs. T.C. Kinsey,  
Citizens of the U.S.

(Locator must insert either "A Citizen of the United States," or "Who has declared his intention to become a Citizen of the United States.")  
the undersigned, on the 27 day of May, 1971

The length of this claim is 1570 feet and 550 feet in a West direction and 1450 feet in an East direction from the center of the discovery shaft, at which this notice is posted, lengthwise of the claim together with 300 feet in width of the surface grounds, on each side of the center of said claim. The general course of the lode deposit and premises is from the East to the West.

The claim is situated and located in the Old Hat Mining District, in Pinal county, in the State of Arizona, about 2 miles in a SW direction from Sacaton Ranch From the West end center monument, the 14 Cor at Secs. 19 & 24, T. 10 S., R. 17 & 18 E., G. & 5 R.M., near South, 2, 150 ft.

The surface boundaries of the claim are marked upon the ground as follows:  
Beginning at a 4" x 4" x 4' Post

at a point in a West direction 50 feet from the discovery shaft (at which this notice is posted), being in the center of the West end line of said claim; thence North, 300 feet to a 4" x 4" x 4' Post, being the NW corner of said claim; thence East, 1570 feet to a 4" x 4" x 4' Post being at the NE corner of said claim; thence South, 300 feet to a 4" x 4" x 4' Post at the center of the East end of this claim; thence South, 300 feet to a 4" x 4" x 4' Post, being at the SE corner of said claim; thence West, 1570 feet to a 4" x 4" x 4' Post at the SW corner of said claim; thence North, 300 feet to the place of beginning.

Dated and posted on the ground this 27 day of May, 1971.  
Between 12 Noon & 4 PM J.A. Thomas Agent

Witness

Locator(s)

STATE OF ARIZONA }  
COUNTY OF Pinal } ss.

I hereby certify that the within instrument was filed and recorded at request of Magma Copper Co.

INDEXED COMPARED

Witness my hand and official seal the day and year aforesaid.

SOPHIE M. SMITH

County Recorder.

421673

By Jean [Signature]  
Deputy Recorder.

on MAY 28 1971 at 10:20 A.M. Docket 631 PAGE 892

Fee \$1.00

Indexed	Photostat Compared	Blotted

Page.....

MAP FILED IN 62283

Notice of Mining Location  
LODE CLAIM

SEP 4 1979

TO 10:00 A.M. FROM IT MAY CONCERN:

PHOENIX, ARIZONA claim, the name of which is the Metal King #5

Mining Claim, situate on land belonging to the United States of America, and in which there are valuable mineral deposits, was entered upon and located for the purpose of exploration and purchase by Cesar F. Mabler, Fred Marquez & Mrs. T.C. Kinsley, Citizens of the U.S.

(Locator must insert either "A Citizen of the United States," or "Who has declared his intention to become a Citizen of the United States.")  
the undersigned, on the 27 day of May, 1971

The length of this claim is 1572 feet and 57 claim 57 feet in an East direction and 1450 feet in a West direction from the center of the discovery shaft, at which this notice is posted, lengthwise of the claim together with 300 feet in width of the surface grounds, on each side of the center of said claim. The general course of the lode deposit and premises is from the East to the West

The claim is situated and located in the Old Hat Mining District, in Pinal county, in the State of Arizona, about 2 miles in a SW direction from Sacaton Ranch. From the East end center monument the 14 Cor etc Secs 19 & 24 T. 10 S, R. 17 & 18 E, S. & 5 R.M., bears South, 850 ft

The surface boundaries of the claim are marked upon the ground as follows:  
Beginning at 4"X4"X4" Post

at a point in an East direction 57 feet from the discovery shaft (at which this notice is posted), being in the center of the East end line of said claim; thence South, 300 feet to a 4"X4"X4" Post, being the SE corner of said claim; thence West, 1570 feet to a 4"X4"X4" Post being at the SW corner of said claim; thence North, 300 feet to a 4"X4"X4" Post at the center of the West end of this claim; thence North, 300 feet to a 4"X4"X4" Post, being at the NW corner of said claim; thence East, 1570 feet to a 4"X4"X4" Post at the NE corner of said claim; thence South, 300 feet to the place of beginning.

Dated and posted on the ground this 27 day of May, 1971  
Between 12 Noon & 4 PM L.C. Thomas Agent

Witness \_\_\_\_\_ Locator(s) \_\_\_\_\_

STATE OF ARIZONA }  
COUNTY OF Pinal } ss.

I hereby certify that the within instrument was filed and recorded at request of Magna Copper Co.

INDEXED COMPARED Witness my hand and official seal the day and year aforesaid.  
**SOPHIE M. SMITH**  
County Recorder.

421674 By Jean Deputy Recorder.

on MAY 28 1971 at 10:20 A.M. Docket **631 PAGE 893** Fee \$1.00

Indexed	Photostat Compared	Blotted
---------	--------------------	---------

Page \_\_\_\_\_

MAP FILED IN 1972016

SFP 4 1979

Notice of Mining Location

A MC 62285

LODE CLAIM

10:00 A.M. PHOENIX, ARIZONA

IT MAY CONCERN:

This Mining Claim, the name of which is the Metal King # 6

Mining Claim, situate on land belonging to the United States of America, and in which there are valuable mineral deposits, was entered upon and located for the purpose of exploration and purchase by Cesar E. Mabler, Fred Marquez & Mrs T.C. Kinsey,  
Citizens of the U.S.

(Locator must insert either "A Citizen of the United States," or "Who has declared his intention to become a Citizen of the United States.")  
the undersigned, on the 27 day of May, 1971.

The length of this claim is 1500 feet and 1 claim 50 feet in an East direction and 1450 feet in a West direction from the center of the discovery shaft, at which this notice is posted, lengthwise of the claim together with 300 feet in width of the surface grounds, on each side of the center of said claim. The general course of the lode deposit and premises is from the East to the West.

The claim is situated and located in the old Hat Mining District, in Pinal county, in the State of Arizona, about 2 miles in a SW direction from Sacaton Ranch  
From the East end center monument, the 1/4 Cor  
of Secs 19 & 24, T10S, R17E, E & 5RM,  
beings, South, 1,450 ft.

The surface boundaries of the claim are marked upon the ground as follows:

Beginning at a 4"X4"X4' Post  
at a point in a East direction 50 feet from the discovery shaft (at which this notice is posted), being in the center of the East end line of said claim; thence South, 300 feet to a 4"X4"X4' Post, being the SE corner of said claim; thence West, 1500 feet to a 4"X4"X4' Post being at the SW corner of said claim; thence North, 300 feet to a 4"X4"X4' Post at the center of the West end of this claim; thence North, 300 feet to a 4"X4"X4' Post, being at the NW corner of said claim; thence East, 1500 feet to a 4"X4"X4' Post at the NE corner of said claim; thence South, 300 feet to the place of beginning.

Dated and posted on the ground this 27 day of May, 1971  
Between 12 Noon & 4 PM L. A. Shanda Agent

Witness

Locator(s)

STATE OF ARIZONA  
COUNTY OF Pinal ss.

I hereby certify that the within instrument was filed and recorded at request of Magna Copper Co.

INDEXED COMPARED

Witness my hand and official seal the day and year aforesaid.

SOPHIE M. SMITH

County Recorder

By Jean Goodwin  
Deputy Recorder.

421675

on MAY 28 1971 at

10:30 A.M., Docket 531 PAGE 894

Fee \$1.00

Indexed	Photostat Compared	Blotted
---------	--------------------	---------

Page.....

FILED  
MAY 28 1971  
PHOENIX, ARIZONA  
62285

SFP 4 1979

Notice of Mining Location

LODE CLAIM

TO ALL WHOM IT MAY CONCERN: PHOENIX, ARIZONA

10:00 A.M.

This Mining Claim, the name of which is the Metal King #1

Mining Claim, situate on land belonging to the United States of America, and in which there are valuable mineral deposits, was entered upon and located for the purpose of exploration and purchase by

Esau F. Mahler, Fred Marquez, & Mrs. T.C. Kinsey, Citizens of the U.S.

(Locator must insert either "A Citizen of the United States," or "Who has declared his intention to become a Citizen of the United States.") the undersigned, on the 27 day of May, 1971

The length of this claim is 1572 feet and 50 claim 50 feet in an East direction and 1452 feet in a West direction from the center of the discovery shaft, at which this notice is posted, lengthwise of the claim together with 300 feet in width of the surface grounds, on each side of the center of said claim. The general course of the lode deposit and premises is from the East to the West

The claim is situated and located in the Old Hat Mining District, in Pinal county, in the State of Arizona, about 2 miles in a SW direction from Sycaton Ranch. From the East end center monument, the 1/4 Cor. of Secs 19 & 24, T. 11 S. R. 17 & 18 E., Co. 4 S.R.M., bears South, 2, 0.57 ft.

The surface boundaries of the claim are marked upon the ground as follows: Beginning at a 4"x4"x4' Post at a point in an East direction 50 feet from the discovery shaft (at which this notice is posted), being in the center of the East end line of said claim; thence South, 300 feet to a 4"x4"x4' Post, being the SE corner of said claim; thence West, 1572 feet to a 4"x4"x4' Post being at the SW corner of said claim; thence North, 300 feet to a 4"x4"x4' Post at the center of the West end of this claim; thence North, 300 feet to a 4"x4"x4' Post, being at the NW corner of said claim; thence East, 1572 feet to a 4"x4"x4' Post at the NE corner of said claim; thence South, 300 feet to the place of beginning.

Dated and posted on the ground this 27 day of May, 1971 Between 12 Noon & 4 P.M. J. A. Thomas Agent

Witness Locator(s)

STATE OF ARIZONA COUNTY OF Pinal ss.

I hereby certify that the within instrument was filed and recorded at request of Magna Copper Co.

Witness my hand and official seal day and year aforesaid. SOPHIE M. SMITH

County Recorder. By Jean [Signature] Deputy Recorder.

421676

on MAY 28 1971 at 10:00 A.M., Docket 631 PAGE 895

Fee \$1.00

Table with 3 columns: Indexed, Photostat Compared, Blotted

Page.....

MAP FILED IN A MC 62286

SEP 4 1979

Notice of Mining Location

LODE CLAIM

TO ALL WHOM IT MAY CONCERN:

PHOENIX, ARIZONA

This Mining Claim, the name of which is the Metal King # 8

Mining Claim, situate on land belonging to the United States of America, and in which there are valuable mineral deposits, was entered upon and located for the purpose of exploration and purchase by Oscar F. Mahler, Fidel Marquez & Mrs. T. C. Kinsey, Citizens of the U.S.

(Locator must insert either "A Citizen of the United States," or "Who has declared his intention to become a Citizen of the United States.")

the undersigned, on the 27 day of May, 1971

The length of this claim is 1500 feet and 50 claim feet in a East direction and 1450 feet in a West direction from the center of the discovery shaft, at which this notice is posted, lengthwise of the claim together with 300 feet in width of the surface grounds, on each side of the center of said claim. The general course of the lode deposit and premises is from the East to the West.

The claim is situated and located in the Old Hat Mining District, in Pinal county, in the State of Arizona, about 2 miles in a SW direction from Sacaton Ranch

on the East end center monument to the NW corner of Secs 19 & 24, T.10S, R.3E, S.17 & 18E, Co. & SRM, bears S 61° 30' E, 1720 ft. The east end line is common with the West end line of the Metal King # 5 lode.

The surface boundaries of the claim are marked upon the ground as follows: Beginning at a 4"x4"x4' Post

at a point in an East direction 50 feet from the discovery shaft (at which this notice is posted), being in the center of the East end line of said claim; thence South, 300 feet to a 4"x4"x4' Post, being the SE corner of said claim; thence West, 1500 feet to a 4"x4"x4' Post being at the SW corner of said claim; thence North, 300 feet to a 4"x4"x4' Post at the center of the West end of this claim; thence North, 300 feet to a 4"x4"x4' Post, being at the NW corner of said claim; thence East, 1500 feet to a 4"x4"x4' Post at the NE corner of said claim; thence South, 300 feet to the place of beginning.

Dated and posted on the ground this 27 day of May, 1971

Between 12 Noon & 4 PM. L.A. Thomas Agent

Witness

Locator(s)

STATE OF ARIZONA

COUNTY OF Pinal ss.

I hereby certify that the within instrument was filed and recorded at request of Magna Copper Co.

on MAY 28 1971 at

11:20 A.M. Docketed 631 PAGE 896 Fee \$1.00

Page

INDEXED COMPARED Witness my hand and official seal the day and year aforesaid.

SOPHIE M. SMITH

County Recorder.

421677

By Jean [Signature] Deputy Recorder.

Indexed	Photostat Compared	Blotted
---------	--------------------	---------

MAP FILED IN MC 62287

RECEIVED

B.L.M. AZ STATE OFFICE

631 PAGE 897

MC 62288

Notice of Mining Location

SFP 4 1979

LODE CLAIM

TO ALL WHOM IT MAY CONCERN:

10:00 A.M. Mining Claim, the name of which is the Metal King #9  
PHOENIX, ARIZONA

Mining Claim, situate on land belonging to the United States of America, and in which there are valuable mineral deposits, was entered upon and located for the purpose of exploration and purchase by Casco F. Mahler, Fred Marquez & Mrs. T.C. Kinsley,  
Citizens of the U.S.

(Locator must insert either "A Citizen of the United States," or "Who has declared his intention to become a Citizen of the United States.")  
the undersigned, on the 27 day of May, 1971

The length of this claim is 1500 feet and 50 claim 50 feet in an East direction and 1450 feet in a West direction from the center of the discovery shaft, at which this notice is posted, lengthwise of the claim together with 300 feet in width of the surface grounds, on each side of the center of said claim. The general course of the lode deposit and premises is from the East to the West.

The claim is situated and located in the Old Hat Mining District, in Pinal county, in the State of Arizona, about 2 miles in a SW direction from Sacaton Ranch. From the East end center monument, the 4 Corner Secs 19, 24, T10S, R17E, S18E, Sec 8, S18E, bears approximately S46° 30' E, 2050 ft. The east end line is common with the west end line of the Metal King #6 lode.

The surface boundaries of the claim are marked upon the ground as follows:

Beginning at a 4" x 4" x 4" Post  
at a point in an East direction 50 feet from the discovery shaft (at which this notice is posted), being in the center of the East end line of said claim; thence South, 300 feet to a 4" x 4" x 4" Post, being the SE corner of said claim; thence West, 1500 feet to a 4" x 4" x 4" Post being at the SW corner of said claim; thence North, 300 feet to a 4" x 4" x 4" Post at the center of the West end of this claim; thence North, 300 feet to a 4" x 4" x 4" Post, being at the NW corner of said claim; thence East, 1500 feet to a 4" x 4" x 4" Post at the NE corner of said claim; thence South, 300 feet to the place of beginning.

Dated and posted on the ground this 27 day of May, 1971  
Between 12 Noon & 4 PM  
L.A. Thomas Agent

Witness

Locator(s)

STATE OF ARIZONA }  
COUNTY OF Pinal } ss.

I hereby certify that the within instrument was filed and recorded at request of Magma Copper Co.

421678

Witness my hand and official seal the day and year aforesaid.

SOPHIE M. SMITH

County Recorder.

By Jean [Signature] Deputy Recorder.

on MAY 28 1971 at

11:20 A.M., Docket 631 PAGE 897

Fee \$1.00

Indexed	Photostat Compared	Blotted
---------	--------------------	---------

Page.....

MAILED  
MAY 28 1971  
PML 62288

Notice of Mining Location

LODE CLAIM

SFP 4 1979

TO WHOM IT MAY CONCERN:

PHOENIX, ARIZONA I hereby claim, the name of which is the Metal King # 10

Mining Claim, situate on land belonging to the United States of America, and in which there are valuable mineral deposits, was entered upon and located for the purpose of exploration and purchase by

Cesar F. Muller, Fred Marquez & Mrs. T.C. Kinsey,  
Citizens of the US

(Locator must insert either "A Citizen of the United States," or "Who has declared his intention to become a Citizen of the United States.")

the undersigned, on the 27 day of May, 1971

The length of this claim is 1520 feet and 1 claim 50 feet in an East direction and 1450 feet in a West direction from

the center of the discovery shaft, at which this notice is posted, lengthwise of the claim together with 300 feet in width of the surface grounds, on each side of the center of said

claim. The general course of the lode deposit and premises is from the East to the West

The claim is situated and located in the Old Hat Mining District, in Pinal county, in the State of Arizona, about 2 miles

in a S.W. direction from Sacaton Ranch

From the East end center monument, the 1/4 Cor. of Secs. 19 & 24, T. 15, R. 5, 17 & 18 E., Co. & 5 R.M., bears approximately S. 36.20° E. 525 ft. The east end line is common with the west end line of the Metal King # 7 lode.

The surface boundaries of the claim are marked upon the ground as follows:

Beginning at a 4" x 4" x 4' Post

at a point in an East direction 50 feet from the discovery shaft (at which this notice is posted), being in the center of the East

end line of said claim; thence South, 300 feet to a 4" x 4" x 4' Post, being the SE corner of said claim;

thence West, 1520 feet to a 4" x 4" x 4' Post being at the S.W. corner of said claim; thence North, 300 feet

to a 4" x 4" x 4' Post at the center of the West end of this claim; thence North, 300 feet to a 4" x 4" x 4' Post, being at the

N.W. corner of said claim; thence East, 1520 feet to a 4" x 4" x 4' Post at the N.E. corner of said claim;

thence South, 300 feet to the place of beginning.

Dated and posted on the ground this 27 day of May, 1971

Between 12 Noon & 4 PM.

L. G. Thomas Agent

Witness

Locator(s)

STATE OF ARIZONA  
COUNTY OF Ginal ss.

I hereby certify that the within instrument was filed and recorded at

request of Wagman Copper Co.

on MAY 28 1971 at

11:20 A.M., Docket 631 PAGE 898

Page.....

INDEXED COMPARED Witness my hand and official seal the day and year aforesaid.

SOPHIE M. SMITH

County Recorder.

421679

By Jean... Deputy Recorder.

Indexed	Photostat Compared	Blotted
---------	--------------------	---------

MAP FILED IN PNC 62016



RECEIVED  
B.L.M. AZ STATE OFFICE

SEP 4 1970

10:00 A.M.  
PHOENIX, ARIZONA

# Notice of Mining Location

## PLACER CLAIM

TO ALL WHOM IT MAY CONCERN:

This Placer Mining Claim, the name of which is the Calcite Group No. 1

Placer Mining Claim, situate on lands belonging to the United States of America, and being a form of valuable mineral deposit other than in veins or lodes of quartz or other rock in place, was entered upon and located for the purpose of exploration and purchase by

William R. Dindinger

a citizen of the United States

(Locator must insert either "a citizen of the United States" or "who has declared his intention to become a citizen of the United States".)

the undersigned, on the 2nd day of July, 1948

limestone claim 20 acres thereof, and have marked the same on the ground as

follows: Beginning at Southwest corner of the Southeast quarter

of the Southwest quarter of section 21, T10S, R16E, G & S. R. B. M.

(If the land be surveyed land, make the starting point a corner of a rectilinear subdivision of such survey)

at a post (post, stone or other monument) where this notice is posted;

thence North 1320 feet to a post

, thence East 660 feet to a

post, thence South 1320 feet to a

post, thence West 660

feet to the place of beginning, containing 20 acres, all in the

"Old Hat"

Mining District, in the County of Pinal, in the State of Arizona,

about \_\_\_\_\_ in a \_\_\_\_\_ direction from

This claim comprises the West half of the Southeast quarter of

the Southwest quarter of Section 21.

All done under the provisions of Chapter Six of Title XXXII, of the Revised Statutes of the United States, and of an Act of the General Assmby of Arizona, entitled "An Act to Revise and Codify the Laws of the Territory of Arizona," approved March 16, 1901.

Dated and posted on the ground this 2nd day of July, 1948.

*William R. Dindinger*  
124 1103  
Miami, Arizona

NOTE—If the location is upon surveyed lands, the claim must conform to such survey by rectilinear subdivisions.

AMC 62290

STATE OF ARIZONA,

County of Yavapai } ss.

I, Sophie M. Smith, County Recorder in and for the County and State aforesaid, do hereby certify that the within instrument was filed for record at 1:00 o'clock P. M., on this 13 day of July, 1948, and duly recorded in Book No. 57 of minutes Records of Yavapai County, Arizona, at pages 3/2

WITNESS my hand and official seal the day and year first above written.

Sophie M. Smith  
County Recorder.

Notice of Location

PLACER CLAIM

Calate Group No 1

Dated July 8, 1948

Filed and recorded at request of

William R. L. L. L. L.

July 13, A. D. 1948

at 1:00 P. M.

Book 57 of minutes

Pages 3/2

Sophie M. Smith  
County Recorder.

By Sophie M. Smith  
Deputy Recorder.

38155

Box 1103

Yavapai

RECEIVED  
B.L.M. AZ STATE OFFICE

SEP 4 1979

10:00 A.M.  
PHOENIX, ARIZONA

INDEXED



STATE OF ARIZONA,

County of Maricopa } ss.

I, Sophie M. Smith, County Recorder in and for the County and State aforesaid, do hereby certify that the within instrument was filed for record at 10:02 o'clock P. M., on this 13 day of July, 1948, and duly recorded in Book No. 57 of Maricopa Records of Maricopa County, Arizona, at pages 343.

WITNESS my hand and official seal the day and year first above written.

Sophie M. Smith  
County Recorder.

COMPARED

Notice of Location

PLACER CLAIM

Circle Camp No 2

Dated July 3, 1948

Filed and recorded at request of

William D. Dandridge

July 13, A. D. 1948

at Phoenix

Book 57 of Maricopa

Pages 343

Sophie M. Smith  
County Recorder.

By \_\_\_\_\_  
Deputy Recorder.

38156

RECEIVED  
B.L.M. AZ STATE OFFICE

SEP 4 1979

10:00 A.M.  
PHOENIX, ARIZONA

SFP 4 1979

A MC 62292

10:00 A.M.  
PHOENIX, ARIZONA

# Notice of Mining Location

## PLACER CLAIM

### TO ALL WHOM IT MAY CONCERN:

This Placer Mining Claim, the name of which is the Calcite Group No. 3

Placer Mining Claim, situate on lands belonging to the United States of America, and being a form of valuable mineral deposit other than in veins or lodes of quartz or other rock in place, was entered upon and located for the purpose of exploration and purchase by

William R. Dindinger

A citizen of the United States

(Locator must insert either "a citizen of the United States" or "who has declared his intention to become a citizen of the United States".)

the undersigned, on the 2nd day of July, 1948

limestone claim 20 acres thereof, and have marked the same on the ground as

follows: Beginning at the Southwest corner of the Southeast quarter

of Section 21, T10S, R16E, G & S R B M

(If the land be surveyed land, make the starting point a corner of a rectilinear subdivision of such survey)

at a land Survey monument (post, stone or other monument) where this notice is posted;

thence North 1320 feet to a post

post, thence East 660 feet to a

post, thence South 1320 feet to a

post, thence West 660

feet to the place of beginning, containing 20 acres, all in the

"Old Hat"

Mining District, in the County of Pinal, in the State of Arizona,

about          in a          direction from

This claim comprises the West half of the Southwest quarter of

the Southeast quarter of Section 21.

All done under the provisions of Chapter Six of Title XXXII, of the Revised Statutes of the United States, and of an Act of the General Assmby of Arizona, entitled "An Act to Revise and Codify the Laws of the Territory of Arizona," approved March 16, 1901.

Dated and posted on the ground this 2nd day of July, 1948

*William R. Dindinger*  
*Doc 1103*  
*Miami Arizona*

NOTE—If the location is upon surveyed lands, the claim must conform to such survey by rectilinear subdivisions.

MAP FILED IN 62016  
A.M.C.



STATE OF ARIZONA,

County of Pinal } ss.

I, Sophie M. Smith, County Recorder in and for the County and State aforesaid, do hereby certify that the within instrument was filed for record at 1:00 o'clock P. M., on this 13 day of July, 1948, and duly recorded in Book No. 57 of Miners Records of Pinal County, Arizona, at pages 344

WITNESS my hand and official seal the day and year first above written.

RECEIVED  
B.L.M. AZ STATE OFFICE

Sophie M. Smith  
County Recorder.

SEP 4 1979

Notice of Location

PLACER CLAIM

Cabala Gray No 3

10:00 A.M.  
PHOENIX, ARIZONA

Dated July 8, 1948

Filed and recorded at request of

William R. DeWitt

July 13, A. D. 1948

at 1:00 P. M.,

Book 57 of Miners

Pages 344

By Sophie M. Smith  
County Recorder.

By \_\_\_\_\_  
Deputy Recorder.

38457

Post No 3

mine

NOTED

RECORDED



RECEIVED  
B.L.M. AZ STATE OFFICE

A MC 62298

SEP 4 1970

STATE OF ARIZONA, 10:00 A.M.  
PHOENIX, ARIZONA

County of Pinal  
I, Sophie M. Smith, County Recorder in and for the County and State aforesaid, do hereby certify that the within instrument was filed for record at 10:06 o'clock P.M., on this 13 day of July, 1948, and duly recorded in Book No. 57 of maps Records of Pinal County, Arizona, at pages 345

WITNESS my hand and official seal the day and year first above written.

Sophie M. Smith  
County Recorder.

INDEXED

Notice of Location  
PLACER CLAIM

Culcille Group #104

Dated July 3, 1948

Filed and recorded at request of

William R. L. L. L. L. L.  
July 13, A. D. 1948

at 106 P. M.

Book 57 of maps

Pages 345

Sophie M. Smith  
County Recorder.

By \_\_\_\_\_  
Deputy Recorder.

38458



RECEIVED  
B.L.M. AZ STATE OFFICE

SEP 4 1948 **Notice of Mining Location**

10:00 A.M.  
PHOENIX, ARIZONA

PLACER CLAIM

TO ALL WHOM IT MAY CONCERN:

This Placer Mining Claim, the name of which is the Calcite Group No. 5

Placer Mining Claim, situate on lands belonging to the United States of America, and being a form of valuable mineral deposit other than in veins or lodes of quartz or other rock in place, was entered upon and located for the purpose of exploration and purchase by.....

William R. Dindinger

A citizen of the United States

(Locator must insert either "a citizen of the United States" or "who has declared his intention to become a citizen of the United States".)

the undersigned, on the 2nd day of July, 1948  
limestone claim 20 acres thereof, and have marked the same on the ground as follows: Beginning at the Southwest corner of the Southeast quarter of the Southeast quarter of Section 21, T10S, R16E, G & S R.B.M  
(If the land be surveyed land, make the starting point a corner of a rectilinear subdivision of such survey)

at a post (post, stone or other monument) where this notice is posted; thence North 1320 feet to a land survey monument

thence East 660 feet to a post, thence South 1320 feet to a post, thence West 660

feet to the place of beginning, containing 20 acres, all in the "Old Hat"

Mining District, in the County of Pinal, in the State of Arizona, about ..... in a ..... direction from This claim comprises the West half of the Southeast quarter of the Southeast quarter of Section 21.

All done under the provisions of Chapter Six of Title XXXII, of the Revised Statutes of the United States, and of an Act of the General Assmbly of Arizona, entitled "An Act to Revise and Codify the Laws of the Territory of Arizona," approved March 16, 1901.

Dated and posted on the ground this 2nd day of July, 1948

*William R. Dindinger*  
*Box 1103*  
*Miami, Arizona*

NOTE—If the location is upon surveyed lands, the claim must conform to such survey by rectilinear subdivisions.

MAP FILED IN  
RMC  
62294



STATE OF ARIZONA,

County of Phoenix } ss.

I, Sophie M. Smith, County Recorder in and for the County and State aforesaid, do hereby certify that the within instrument was filed for record at 10:00 o'clock P. M., on this 13 day of July, 1948, and duly recorded in Book No. 57 of Mines Records of Phoenix County, Arizona, at pages 346

WITNESS my hand and official seal the day and year first above written.

Sophie M. Smith  
County Recorder.

INDEXED

Notice of Location  
PLACER CLAIM

Calisto Gray No 5

Dated July 2, 1948

Filed and recorded at request of  
William D. Landis

at July 13, A. D. 1948  
10:00 P. M.

Book 57 of Mines

Pages 346

By Sophie M. Smith  
County Recorder.

Deputy Recorder.

38159

Book 1103  
mean

RECEIVED  
B.L.M. AZ STATE OFFICE

SEP 4 1979

10:00 A.M.  
PHOENIX, ARIZONA

RECEIVED  
B.L.M. AZ STATE OFFICE

SFP 4 1979

10:00 AM

PHOENIX, ARIZONA

# Notice of Mining Location

## PLACER CLAIM

TO ALL WHOM IT MAY CONCERN:

This Placer Mining Claim, the name of which is the Calcite Group No. 6

Placer Mining Claim, situate on lands belonging to the United States of America, and being a form of valuable mineral deposit other than in veins or lodes of quartz or other rock in place, was entered upon and located for the purpose of exploration and purchase by

William R. Dindinger

a citizen of the United States

(Locator must insert either "a citizen of the United States" or "who has declared his intention to become a citizen of the United States".)

the undersigned, on the 2nd day of July, 1948

limestone claim 20 acres thereof, and have marked the same on the ground as

follows: Beginning at the Southeast corner of the Southeast quarter of

Section 21, T10S, R16E, G. & S. R. B. M.

(If the land be surveyed land, make the starting point a corner of a rectilinear subdivision of such survey)

at a Land survey monument (post, stone or other monument) where this notice is posted;

thence North 1320 feet to a land survey

monument, thence West 660 feet to a

post, thence South 1320 feet to a

post, thence East 660

feet to the place of beginning, containing 20 acres, all in the

"Old Hat"

Mining District, in the County of Pinal, in the State of Arizona,

about \_\_\_\_\_ in a \_\_\_\_\_ direction from

This claim comprises the East half of the Southeast quarter of

the Southeast quarter of Section 21

All done under the provisions of Chapter Six of Title XXXII, of the Revised Statutes of the United States, and of an Act of the General Assmby of Arizona, entitled "An Act to Revise and Codify the Laws of the Territory of Arizona," approved March 16, 1901.

Dated and posted on the ground this 2nd day of July, 1948

*William R. Dindinger*  
*Box 1103*

*Mine Arizona*

NOTE—If the location is upon surveyed lands, the claim must conform to such survey by rectilinear subdivisions.

MAP FILED IN  
A MC 62016



STATE OF ARIZONA,

County of Pinal } ss.

I, Sophie W. Smith, County Recorder in and for the County and State aforesaid, do hereby certify that the within instrument was filed for record at 1:00 o'clock P. M., on this 13 day of July, 1948, and duly recorded in Book No. 57 of Miner Records of Pinal County, Arizona, at pages 347

WITNESS my hand and official seal the day and year first above written.

Sophie W. Smith  
County Recorder.

Notice of Location

PLACER CLAIM

Celeste Grayson

Dated August 2, 1948

Filed and recorded at request of

William R. Dendinger

July 13, A. D. 1948

at 1:00 P. M.,

Book 57 of Miner

Pages 347

By Sophie W. Smith  
County Recorder.

Deputy Recorder.

INDEXED

RECEIVED  
B.L.M. AZ STATE OFFICE

SEP 4 1979

10:00 A.M.  
PHOENIX, ARIZONA

38160

Book 1103  
mean

RECEIVED  
B.L.M. AZ STATE OFFICE

SEP 21 1948

# Notice of Mining Location

10:00 A.M.  
PHOENIX, ARIZONA

## PLACER CLAIM

TO ALL WHOM IT MAY CONCERN:

This Placer Mining Claim, the name of which is the Calcite Group No. 7

Placer Mining Claim, situate on lands belonging to the United States of America, and being a form of valuable mineral deposit other than in veins or lodes of quartz or other rock in place, was entered upon and located for the purpose of exploration and purchase by

William R. Dindinger

a citizen of the United States

(Locator must insert either "a citizen of the United States" or "who has declared his intention to become a citizen of the United States".)  
the undersigned, on the 2nd day of July, 1948

limestone claim 20 acres thereof, and have marked the same on the ground as follows: Beginning at the Northeast corner of the Northwest quarter of

Section 28, T10S, R16E, G & S R B M

(If the land be surveyed land, make the starting point a corner of a rectilinear subdivision of such survey)

at a land survey monument (post, stone or other monument) where this notice is posted;

thence West 1320 feet to a post, thence South 660 feet to a post, thence East 1320 feet to a post, thence North 660

feet to the place of beginning, containing 20 acres, all in the "Old Hat"

Mining District, in the County of Pinal, in the State of Arizona, about \_\_\_\_\_ in a \_\_\_\_\_ direction from

This Claim comprises the North half of the Northeast quarter of the Northwest quarter of Section 28.

All done under the provisions of Chapter Six of Title XXXII, of the Revised Statutes of the United States, and of an Act of the General Assmby of Arizona, entitled "An Act to Revise and Codify the Laws of the Territory of Arizona," approved March 16, 1901.

Dated and posted on the ground this 2nd day of July, 1948

*William R. Dindinger*  
Box 1103  
Mesa, Arizona

NOTE—If the location is upon surveyed lands, the claim must conform to such survey by rectilinear subdivisions.

MAP FILED IN A MC 622016



STATE OF ARIZONA,

County of Pinal } ss.

I, Sophie M. Smith, County Recorder in and for the County and State aforesaid, do hereby certify that the within instrument was filed for record at 1:13 o'clock P. M., on this 13 day of July, 1948, and duly recorded in Book No. 57 of mines Records of Pinal County, Arizona, at pages 248

WITNESS my hand and official seal the day and year first above written.

Sophie M. Smith  
County Recorder.

RECEIVED

Notice of Location  
PLACER CLAIM

Calville Dump No 7

Dated July 8, 1948

Filed and recorded at request of

William R. Dandinger

July 13, A. D. 1948

at 1:13 P. M.

Book 57 of mines

Pages 248

Sophie M. Smith  
County Recorder.

By \_\_\_\_\_  
Deputy Recorder.

Book 1103 - 38161  
mm

RECEIVED  
B.L.M. AZ STATE OFFICE

SEP 4 1979

10:00 A.M.  
PHOENIX, ARIZONA

RECEIVED  
B.L.M. AZ STATE OFFICE

SFP 4 1979

10:00 A.M.  
PHOENIX, ARIZONA

# Notice of Mining Location

## PLACER CLAIM

TO ALL WHOM IT MAY CONCERN:

This Placer Mining Claim, the name of which is the Calcite Group No. 8

Placer Mining Claim, situate on lands belonging to the United States of America, and being a form of valuable mineral deposit other than in veins or lodes of quartz or other rock in place, was entered upon and located for the purpose of exploration and purchase by.....

William R. Dindinger

a citizen of the United States

(Locator must insert either "a citizen of the United States" or "who has declared his intention to become a citizen of the United States".)

the undersigned, on the 2nd day of July, 1948

limestone claim 20 acres thereof, and have marked the same on the ground as

follows: Beginning at the Northwest corner of the Northeast quarter

of Section 28, T10S, R16E, G. & S R B M

(If the land be surveyed land, make the starting point a corner of a rectilinear subdivision of such survey)

at a land survey monument (post, stone or other monument) where this notice is posted;

thence East 1320 feet to a

post

, thence South 660 feet to a

post

, thence West 1320 feet to a

post

, thence North 660

feet to the place of beginning, containing 20 acres, all in the

"Old Hat"

Mining District, in the County of Pinal, in the State of Arizona,

about \_\_\_\_\_ in a \_\_\_\_\_ direction from

This claim comprises the North half of the Northwest

quarter of the Northeast quarter of Section 28.

All done under the provisions of Chapter Six of Title XXXII, of the Revised Statutes of the United States, and of an Act of the General Assmby of Arizona, entitled "An Act to Revise and Codify the Laws of the Territory of Arizona," approved March 16, 1901.

Dated and posted on the ground this 2nd day of July, 1948

*William R. Dindinger*  
*Box 1103*  
*Miami Arizona*

NOTE—If the location is upon surveyed lands, the claim must conform to such survey by rectilinear subdivisions.

MAP FILED IN  
AMC 62297



STATE OF ARIZONA,

County of Pinal } ss.

I, Sophie M. Smith, County Recorder in and for the County and State aforesaid, do hereby certify that the within instrument was filed for record at 1:14 o'clock P. M., on this 13 day of July, 1948, and duly recorded in Book No. 57 of minis Records of Pinal County, Arizona, at pages 349

WITNESS my hand and official seal the day and year first above written.

Sophie M. Smith  
County Recorder.

RECEIVED  
COMPARED

Notice of Location  
PLACER CLAIM

Caliente Group No 8

Dated July 3, 1948

Filed and recorded at request of

William R. Dindinger

July 13, A. D. 1948  
at 1:14 P. M.

Book 57 of minis

Pages 349  
Sophie M. Smith  
County Recorder.

By \_\_\_\_\_  
Deputy Recorder.

38462

Box 1103  
mano

RECEIVED  
B.L.M. AZ STATE OFFICE

SEP 4 1979

10:00 A.M.  
PHOENIX, ARIZONA



A MC 62298

RECEIVED  
B.L.M. AZ STATE OFFICE

DOCKET 34 PAGE 265

SEP 4 1979

# Notice of Mining Location

10:00 A.M.  
PHOENIX, ARIZONA

## PLACER CLAIM

TO ALL WHOM IT MAY CONCERN:

This placer Mining Claim, the name of which is the Calcite Group No. 9

Placer Mining Claim, situate on lands belonging to the United States of America, and being a form of valuable mineral deposit other than in veins or lodes of quartz or other rock in place, was entered upon and located for the purpose of exploration and purchase by

William R. Dindinger

a citizen of the United States

(Locator must insert either "a citizen of the United States," or "who has declared his intention to become a citizen of the United States.")

the undersigned, on the 2nd day of September, 1950

limestone claim 20 acres thereof, and have marked the same on the ground as follows: Beginning at a point 660 feet West of the Southeast corner of the

(If the land be surveyed land, make the starting point a corner of a rectilinear subdivision of such survey.)

Northwest quarter of the Southeast quarter of section 21

T10S, R16E of the G & SR BM.

at a post (~~post, stone or other marker~~) where this notice is posted;

thence West 1320 feet to a post

thence North 660 feet to a

post thence East 1320 feet to a

post thence South 660

feet to the place of beginning, containing 20 acres, all in the "Old Hat"

Mining District, in the County of Pinal, in the State of Arizona,

about \_\_\_\_\_ in a \_\_\_\_\_ direction from

This claim comprises the South half of the West half of the Northwest quarter of the Southeast quarter of section 21 and the South half of the East half of the Northeast quarter of the Southwest quarter of section 21, T10S, R16E, of the G & S R B M.

All done under the provision of Chapter Six, of Title XXXII, of the Revised Statutes of the United States, and of an Act of the General Assembly of Arizona, entitled "An Act to Revise and Codify the Laws of the Territory of Arizona," approved March 16, 1901.

Dated and posted on the ground this 2nd day of September, 19 50

*3 1/2 miles N.W. 1/4 Sec 21, T10S, R16E*  
*3 1/2 miles E. of the 2nd 1/4 Sec 21, T10S, R16E*

*William R. Dindinger*  
William R. Dindinger  
Box 1103  
Miami, Arizona

NOTE—If the location is upon surveyed lands, the claim must conform to such survey by rectilinear subdivisions.

MAP FILED IN  
P.M.C.  
622016

STATE OF ARIZONA,

County of .....

} ss.

I, ....., County Recorder in and for the County and State aforesaid, do hereby certify that the within instrument was filed for record at .....o'clock.....M., on this.....day of....., 19....., and duly recorded in Book No..... of.....Records of..... County, Arizona, at pages.....

WITNESS my hand and official seal the day and year first above written.

County Recorder.

Notice of Location

PLACER CLAIM

*Robert L. Snow*

Dated *Sept 3*, 19*50*

Filed and recorded at the request of

....., A. D., 19.....

at ..... M.,

Book .....

Pages .....

County Recorder

By ..... Deputy Recorder

RECEIVED  
B.L.M. AZ STATE OFFICE

SFP 4 1979

10:00 A.M.  
PHOENIX, ARIZONA

RECEIVED  
B.L.M. AZ STATE OFFICE

SEP 4 1979

10:00 AM  
PHOENIX, ARIZONA

# Notice of Mining Location

## PLACER CLAIM

TO ALL WHOM IT MAY CONCERN:

This Placer Mining Claim, the name of which is the Calcite Group No. 11

Placer Mining Claim, situate on lands belonging to the United States of America, and being a form of valuable mineral deposit other than in veins or lodes of quartz or other rock in place, was entered upon and located for the purpose of exploration and purchase by

William R. Dindinger

a citizen of the United States

(Locutor must insert either "a citizen of the United States" or "who has declared his intention to become a citizen of the United States".)

the undersigned, on the 2nd day of July, 1948

limestone claim 20 acres thereof, and have marked the same on the ground as follows: Beginning at the Northwest corner of the Northeast quarter

of the Northeast quarter of Section 28, T10S, R16E, G & S R.B.M.  
(If the land be surveyed land, make the starting point a corner of a rectilinear subdivision of such survey)

at a post (post, stone or other monument) where this notice is posted;

thence East 660 feet to a

post, thence South 1320 feet to a

post, thence West 660 feet to a

post, thence North 1320

feet to the place of beginning, containing 20 acres, all in the

"Old Hat"

Mining District, in the County of Pinal, in the State of Arizona,

about          in a          direction from

This claim comprises the West half of the Northeast quarter of the Northeast quarter of Section 28.

All done under the provisions of Chapter Six of Title XXXII, of the Revised Statutes of the United States, and of an Act of the General Assmby of Arizona, entitled "An Act to Revise and Codify the Laws of the Territory of Arizona," approved March 16, 1901.

Dated and posted on the ground this 2nd day of July, 1948

*William R. Dindinger*  
*Box 1103*  
*Miami, Arizona*

NOTE—If the location is upon surveyed lands, the claim must conform to such survey by rectilinear subdivisions.

MAP FILED IN  
AME 62299

STATE OF ARIZONA,

County of Pinal } ss.

I, Sophie M. Smith, County Recorder in and for the County and State aforesaid, do hereby certify that the within instrument was filed for record at 1:16 o'clock P. M., on this 13 day of July, 1948, and duly recorded in Book No. 57 of mines Records of Pinal County, Arizona, at pages 350.

WITNESS my hand and official seal the day and year first above written.

Sophie M. Smith  
County Recorder.

INDEXED  
COMPARED

Notice of Location

PLACER CLAIM

Calisto Group No 11

Dated July 3, 1948

Filed and recorded at request of

William R. Dandridge

July 12, A. D. 1948

at 1:16 P. M.,

Book 57 of mines

Pages 350

Sophie M. Smith  
County Recorder.

By \_\_\_\_\_  
Deputy Recorder.

38463

RECEIVED  
B.L.M. AZ STATE OFFICE

SEP 4 1979

10:00 A.M.  
PHOENIX, ARIZONA

RECEIVED  
B.L.M. AZ STATE OFFICE

SEP 4 1979

10:00 A.M.  
PHOENIX, ARIZONA

# Notice of Mining Location

## PLACER CLAIM

TO ALL WHOM IT MAY CONCERN:

This Placer Mining Claim, the name of which is the Calcite Group No. 12

Placer Mining Claim, situate on lands belonging to the United States of America, and being a form of valuable mineral deposit other than in veins or lodes of quartz or other rock in place, was entered upon and located for the purpose of exploration and purchase by.....

William R. Dindinger

a citizen of the United States

(Locator must insert either "a citizen of the United States" or "who has declared his intention to become a citizen of the United States".)

the undersigned, on the 2nd day of July, 1948

limestone claim 20 acres thereof, and have marked the same on the ground as

follows: Beginning at the Northeast corner of the Northeast quarter

of Section 28 T10S, R16E, G&SRBM

(If the land be surveyed land, make the starting point a corner of a rectilinear subdivision of such survey)

at a land survey monument (post, stone or other monument) where this notice is posted;

thence South 1320 feet to a

post, thence West 660 feet to a

post, thence North 1320 feet to a

post, thence East 660

feet to the place of beginning, containing 20 acres, all in the

"Old Hat"

Mining District, in the County of Pinal, in the State of Arizona,

about ..... in a ..... direction from

This claim comprises the East half of the Northeast quarter of

the Northeast quarter of Section 28.

All done under the provisions of Chapter Six of Title XXXII, of the Revised Statutes of the United States, and of an Act of the General Assmby of Arizona, entitled "An Act to Revise and Codify the Laws of the Territory of Arizona," approved March 16, 1901.

Dated and posted on the ground this 2nd day of July, 1948

*William R. Dindinger*  
*Box 1103*  
*Miami Arizona*

NOTE—If the location is upon surveyed lands, the claim must conform to such survey by rectilinear subdivisions.

MAP FILED IN  
RMC 62016

STATE OF ARIZONA,

County of Maricopa } ss.

I, Sophie M. Smith, County Recorder in and for the County and State aforesaid, do hereby certify that the within instrument was filed for record at 1:26 clock P. M., on this 13 day of July, 1948, and duly recorded in Book No. 57 of mine Records of Maricopa County, Arizona, at pages 87

WITNESS my hand and official seal the day and year first above written.

Sophie M. Smith  
County Recorder.

Notice of Location

PLACER CLAIM

Calico Group No 12

Dated July 3, 1948

Filed and recorded at request of

William R. Standinger

July 13, A. D. 1948

at 1:26 P. M.,

Book 57 of mine

Pages 87

Sophie M. Smith  
County Recorder.

By \_\_\_\_\_  
Deputy Recorder.

38161

RECEIVED  
B.L.M. AZ STATE OFFICE

SEP 4 1979

10:00 A.M.  
PHOENIX, ARIZONA

COPIES FILED  
INDEXED

RECEIVED  
B.L.M. AZ STATE OFFICE

SEP 24 1979

# Notice of Mining Location

10:00 A.M.  
PHOENIX, ARIZONA

PLACER CLAIM

TO ALL WHOM IT MAY CONCERN:

This Placer Mining Claim, the name of which is the Calcite Group No. 13

Placer Mining Claim, situate on lands belonging to the United States of America, and being a form of valuable mineral deposit other than in veins or lodes of quartz or other rock in place, was entered upon and located for the purpose of exploration and purchase by.....

William R. Dindinger

a citizen of the United States

(Locator must insert either "a citizen of the United States" or "who has declared his intention to become a citizen of the United States".)

the undersigned, on the 4th day of July, 198

limestone claim 10 acres thereof, and have marked the same on the ground as

follows: Beginning at the Southeast corner of the Northwest quarter of

the Southeast quarter of Section 21, T10S, R16E, G & S R B M

(If the land be surveyed land, make the starting point a corner of a rectilinear subdivision of such survey)

at a land survey monument (post, stone or other monument) where this notice is posted;

thence North 660 feet to a post, thence West 660 feet to a post, thence South 660 feet to a post, thence East 660 feet to the place of beginning, containing 10 acres, all in the

"Old Hat"

Mining District, in the County of Pinal, in the State of Arizona, about          in a          direction from

This claim comprises the South half of the East half of the Northwest quarter of the Southeast quarter of Section 21

All done under the provisions of Chapter Six of Title XXXII, of the Revised Statutes of the United States, and of an Act of the General Assmby of Arizona, entitled "An Act to Revise and Codify the Laws of the Territory of Arizona," approved March 16, 1901.

Dated and posted on the ground this 4th day of July, 198

*William R. Dindinger*  
Box 1103  
Miami Arizona

NOTE—If the location is upon surveyed lands, the claim must conform to such survey by rectilinear subdivisions.

FILED IN  
A MC  
62301



STATE OF ARIZONA,

County of Pinal } ss.

I, Sophie M. Smith, County Recorder in and for the County and State aforesaid, do hereby certify that the within instrument was filed for record at 1:20'clock P. M., on this 13 day of July, 1948, and duly recorded in Book No. 57 of mine Records of Pinal County, Arizona, at pages 341.

WITNESS my hand and official seal the day and year first above written.

Sophie M. Smith  
County Recorder.

INDEXED

Notice of Location  
PLACER CLAIM

Celeste Snow No. 13

Dated July 4, 1948

Filed and recorded at request of

William R. Lindgren

July 13, A. D. 1948

at 1:20 P. M.,

Book 57 of mine

Pages 341

Sophie M. Smith  
County Recorder.

By \_\_\_\_\_  
Deputy Recorder.

38155

Part 1103  
mine

RECEIVED  
B.L.M. AZ STATE OFFICE

SEP 4 1979

10:00 A.M.  
PHOENIX, ARIZONA



RECEIVED

DOCKET 706 PAGE 775

B.L.M. AZ STATE OFFICE

A MC 62302

SEP 4 1979

# Notice of Mining Location

## PLACER CLAIM

10:00 A.M.

PHOENIX, ARIZONA MAY CONCERN:

This Placer Mining Claim, the name of which is the Clark No. 1

Placer Mining Claim, situate on lands belonging to the United State of America, and being a form of valuable mineral deposit other than in veins or lodes of quartz or other rock in place, was entered

upon and located for the purpose of exploration and purchase by \_\_\_\_\_

Magma Copper Company, a Delaware Corporation,

(Locator must insert either "a citizen of the United States" or "who has declared his intention to become a citizen of the United States")

the undersigned, on the 5<sup>TH</sup> day of May, 19 73

claims 20 acres thereof, and have marked the same on the ground as follows: Beginning at The NW Corner of the SE $\frac{1}{4}$  SE $\frac{1}{4}$ , Sec. 7, T.8 S., R.17 E.

G. & S.R.B. & M.

(If the land be surveyed land, make the starting point a corner of a rectilinear subdivision of such survey)

at a 4"x4"x4' post (post, stone or other monument) where this notice is posted;

thence East 660 feet to a 4"x4"x4' post

At the NE Corner, thence South 1320 feet to a

4"x4"x4' Post, thence West 660 feet to a

4"x4"x4' Post, thence North 1320

feet to the place of beginning, containing 20 acres, all in W $\frac{1}{2}$ , SE $\frac{1}{4}$ , SE $\frac{1}{4}$

Sec. 7, T. 8 S., R. 17 E. G. & S.R.B. & M; Old Hat

Mining District, in the County of Pinal, in the State of Arizona,

about 1 $\frac{1}{2}$  miles in a Northerly direction from

Mammoth, Arizona.

All done under the provisions of Chapter Six of Title XXXII, of the Revised Statutes of the United States [30 U.S.C.A. §21 et. seq.] and the laws of the State of Arizona.

Dated and posted on the ground this 5<sup>TH</sup> day of May, 19 73

Magma Copper Company

By: [Signature]

NOTE—This form of notice is for use upon surveyed lands, the claim must conform to such survey by rectilinear subdivisions.

STATE OF ARIZONA, I hereby certify that the within instrument was filed and recorded  
County of Pinal ss. MAY 7 1973, 19 73, at 2:15 P.M. M.

Fee No.: 467916

In Docket No. 706 PAGE 775, at the request of Magma Copper Co.

Indexed:  
Compared: INDEXED  
Photostated:

When recorded mail to:

Witness my hand and official seal.

WILLIAM S. TRUMAN

County Recorder

By [Signature]

Deputy Recorder

Fee: \$  
I. R. S.: \$

MAP FILED IN 62016

SEP 4 1979

10:00 A.M.  
PHOENIX, ARIZONA

Notice of Mining Location  
PLACER CLAIM

TO ALL WHOM IT MAY CONCERN:

This Placer Mining Claim, the name of which is the Clark No. 2

Placer Mining Claim, situate on lands belonging to the United State of America, and being a form of valuable mineral deposit other than in veins or lodes of quartz or other rock in place, was entered upon and located for the purpose of exploration and purchase by Magma Copper Company, A Delaware Corporation,

(Locator must insert either "a citizen of the United States" or "who has declared his intention to become a citizen of the United States")  
the undersigned, on the 5<sup>TH</sup> day of May, 1973

20 claims 20 acres thereof, and have marked the same on the ground as follows: Beginning at The NE Corner of the SE $\frac{1}{4}$  SE $\frac{1}{4}$ , Sec. 7, T.8 S., R. 17 E. G. & S.R.B. & M.

(If the land be surveyed land, make the starting point a corner of a rectilinear subdivision of such survey)

at a 4"x4"x4' Post (post, stone or other monument) where this notice is posted; thence South 1320 feet to a 4"x4"x4' Post  
At the SE Corner, thence West 660 feet to a 4"x4"x4' Post, thence North 1320 feet to a 4"x4"x4' Post, thence East 660 feet to the place of beginning, containing 20 acres, all in E $\frac{1}{2}$ , SE $\frac{1}{4}$ , SE $\frac{1}{4}$ , Sec. 7, T. 8 S., R. 17 E., G. & S.R.B. & M; Old Hat Mining District, in the County of Pinal, in the State of Arizona, about 1 $\frac{1}{2}$  Miles in a Northerly direction from

All done under the provisions of Chapter Six of Title XXXII, of the Revised Statutes of the United States [30 U.S.C.A. §21 et. seq.] and the laws of the State of Arizona.

Dated and posted on the ground this 5<sup>TH</sup> day of May, 1973

Magma Copper Company

By: [Signature]

NOTE—This form of notice is for use upon surveyed lands, the claim must conform to such survey by rectilinear subdivisions.

STATE OF ARIZONA, I hereby certify that the within instrument was filed and recorded  
County of Pinal ss. MAY 7 1973, 1973, at 2:15 P. M.

In Docket No. 706 Page 776, at the request of Magma Copper Co.

When recorded mail to:

Witness my hand and official seal.

WILLIAM S. TRUMAN

County Recorder

By: [Signature]  
Deputy Recorder

Fee No.:

467017

Indexed:

**INDEXED**

Compared:

Photostated:

Fee: \$

I. R. S.: \$

MAP FILED IN  
PNC: 62016

SEP 4 1979

### Notice of Mining Location

#### PLACER CLAIM

10:00 A.M.  
PHOENIX, ARIZONA

TO ALL WHOM IT MAY CONCERN:

This Placer Mining Claim, the name of which is the \_\_\_\_\_ Clark No. 3

Placer Mining Claim, situate on lands belonging to the United State of America, and being a form of valuable mineral deposit other than in veins or lodes of quartz or other rock in place, was entered upon and located for the purpose of exploration and purchase by \_\_\_\_\_

Magma Copper Company, a Delaware Corporation,

(Locator must insert either "a citizen of the United States" or "who has declared his intention to become a citizen of the United States")  
the undersigned, on the 5<sup>TH</sup> day of May, 19 73

claims 20 acres thereof, and have marked the same on the ground as follows: Beginning at The NW Corner of the SW $\frac{1}{4}$  SW $\frac{1}{4}$ , Sec. 8, T. 8 S., R. 17 E.,

G. & S.R.B. & M.

(If the land be surveyed land, make the starting point a corner of a rectilinear subdivision of such survey)

at a 4"x4"x4' Post (post, stone or other monument) where this notice is posted;

thence East 660 feet to a 4"x4"x4' Post

At the NE Corner, thence South 1320 feet to a

4"x4"x4' Post, thence West 660 feet to a

4"x4"x4' Post, thence North 1320

feet to the place of beginning, containing 20 acres, all in W $\frac{1}{2}$ , SW $\frac{1}{4}$ , SW $\frac{1}{4}$ ,

Sec. 8, T. 8 S., R. 17 E., G. & S.R.B. & M; Old Hat

Mining District, in the County of Pinal, in the State of Arizona,

about 1 $\frac{1}{2}$  Miles in a Northerly direction from

Mammoth, Arizona

All done under the provisions of Chapter Six of Title XXXII, of the Revised Statutes of the United States [30 U.S.C.A. §21 et. seq.] and the laws of the State of Arizona.

Dated and posted on the ground this 5<sup>TH</sup> day of May, 19 73

Magma Copper Company

By: [Signature]

NOTE—This form of notice is for use upon surveyed lands, the claim must conform to such survey by rectilinear subdivisions.

STATE OF ARIZONA, I hereby certify that the within instrument was filed and recorded  
County of Pinal ss. MAY 7 1973, 19 73, at 2:15 P.M.

In Docket No. 706 PAGE 777, at the request of Magma Copper Co

When recorded mail to:

Witness my hand and official seal.

WILLIAM S. TRUMAN

County Recorder

By: [Signature]  
Deputy Recorder

Fee No.:

467010

Indexed:

INDEXED

Photostated:

Fee: \$

I. R. S.: \$

MAP FILED IN FILE 62016

SEP 4 1979

### Notice of Mining Location PLACER CLAIM

10:00 A.M.  
PHOENIX, ARIZONA

TO ALL WHOM IT MAY CONCERN:

This Placer Mining Claim, the name of which is the \_\_\_\_\_ Clark No. 4

Placer Mining Claim, situate on lands belonging to the United State of America, and being a form of valuable mineral deposit other than in veins or lodes of quartz or other rock in place, was entered upon and located for the purpose of exploration and purchase by \_\_\_\_\_  
Magma Copper Company, A Delaware Corporation,

(Locator must insert either "a citizen of the United States" or "who has declared his intention to become a citizen of the United States")  
the undersigned, on the 5<sup>TH</sup> day of May, 19 73  
\_\_\_\_\_ claims 20 acres thereof, and have marked the same on the ground as follows: Beginning at The NE Corner of the SW $\frac{1}{4}$  SW $\frac{1}{4}$ , Sec. 8, T. 8 S., R. 17 E., G. & S.R.B. & M.  
(If the land be surveyed land, make the starting point a corner of a rectilinear subdivision of such survey)

at a 4"x4"x4' Post (post, stone or other monument) where this notice is posted; thence South 1320 feet to a 4"x4"x4' Post  
At the SE Corner, thence West 660 feet to a 4"x4"x4' Post, thence North 1320 feet to a 4"x4"x4' Post, thence East 660 feet to the place of beginning, containing 20 acres, all in E $\frac{1}{2}$  SW $\frac{1}{4}$  SW $\frac{1}{4}$ , Sec. 8, T. 8 S., R. 17 E., G & S.R.B. & 17; Old Hat

Mining District, in the County of Pinal, in the State of Arizona, about 1 $\frac{1}{2}$  Miles in a Northerly direction from Mammoth, Arizona

All done under the provisions of Chapter Six of Title XXXII, of the Revised Statutes of the United States [30 U.S.C.A. §21 et. seq.] and the laws of the State of Arizona.

Dated and posted on the ground this 5<sup>TH</sup> day of May, 19 73

MAGMA COPPER COMPANY  
BY: W.S. Truman

NOTE—This form of notice is for use upon surveyed lands, the claim must conform to such survey by rectilinear subdivisions.

STATE OF ARIZONA, I hereby certify that the within instrument was filed and recorded  
County of Pinal, ss. MAY 7 1973, 19 73, at 2:15 P. M.  
DOCKET 706 PAGE 778  
In Docket No. \_\_\_\_\_, Page \_\_\_\_\_, at the request of Magma Copper Co.

Fee No.: 467019  
Indexed: INDEXED  
Photostated: \_\_\_\_\_  
Fee: \$ \_\_\_\_\_  
I. R. S.: \$ \_\_\_\_\_

When recorded mail to:

Witness my hand and official seal.  
WILLIAM S. TRUMAN  
County Recorder  
By Eleanor Aguilar Deputy Recorder

MAP FILED IN  
APMC 62016

SEP 4 1979

10:00 A.M.  
PHOENIX, ARIZONA

### Notice of Mining Location PLACER CLAIM

TO ALL WHOM IT MAY CONCERN:

This Placer Mining Claim, the name of which is the Clark No. 5

Place Mining Claim, situate on lands belonging to the United State of America, and being a form of valuable mineral deposit other than in veins or lodes of quartz or other rock in place, was entered upon and located for the purpose of exploration and purchase by Magma Copper Company, A Delaware Corporation,

(Locator must insert either "a citizen of the United States" or "who has declared his intention to become a citizen of the United States")  
the undersigned, on the 5<sup>TH</sup> day of May, 1973

20 claims 20 acres thereof, and have marked the same on the ground as follows: Beginning at The SW Corner of the NW<sup>1</sup>/<sub>4</sub> SW<sup>1</sup>/<sub>4</sub>, Sec. 8, T. 8 S., R. 17 E.,  
G. & S.R.B. & M.  
(If the land be surveyed land, make the starting point a corner of a rectilinear subdivision of such survey)

at a 4"x4"x4' Post (post, stone or other monument) where this notice is posted; thence North 660 feet to a 4"x4"x4' Post  
At the NW Corner, thence East 1320 feet to a 4"x4"x4' Post, thence South 660 feet to a 4"x4"x4' Post, thence West 1320

feet to the place of beginning, containing 20 acres, all in S<sup>1</sup>/<sub>2</sub> NW<sup>1</sup>/<sub>4</sub> SW<sup>1</sup>/<sub>4</sub>,  
Sec. 8, T. 8 S., R. 17 E., G. & S.R.B. & M; Old Hat

Mining District, in the County of Pinal, in the State of Arizona, about 1 3/4 Miles in a Northerly direction from Mammoth, Arizona

All done under the provisions of Chapter Six of Title XXXII, of the Revised Statutes of the United States [30 U.S.C.A. §21 et. seq.] and the laws of the State of Arizona.

Dated and posted on the ground this 5<sup>TH</sup> day of May, 1973

Magma Copper Company

By: [Signature]

NOTE—This form of notice is for use upon surveyed lands, the claim must conform to such survey by rectilinear subdivisions.

STATE OF ARIZONA, } I hereby certify that the within instrument was filed and recorded  
County of Maricopa } ss. MAY 7 1973, 1973, at 2:15 P. M.  
In Docket No. 706 Page 779, at the request of Magma Copper Co.

When recorded mail to:

Witness my hand and official seal.  
WILLIAM S. TRUMAN

County Recorder  
By: [Signature]  
Deputy Recorder

Fee No.: 467020  
Indexed:  
Compared: INDEXED  
Photostated:  
Fee: \$  
I. R. S.: \$

MAP FILED IN AMC 62016

SEP 4 1979

Notice of Mining Location  
PLACER CLAIM

10:00 A.M.

PHOENIX, ARIZONA MAY CONCERN:

This Placer Mining Claim, the name of which is the \_\_\_\_\_ Clark No. 6

Place Mining Claim, situate on lands belonging to the United State of America, and being a form of valuable mineral deposit other than in veins or lodes of quartz or other rock in place, was entered upon and located for the purpose of exploration and purchase by \_\_\_\_\_  
Magma Copper Company, A Delaware Corporation,

(Locator must insert either "a citizen of the United States" or "who has declared his intention to become a citizen of the United States")  
the undersigned, on the 5<sup>TH</sup> day of May, 19 73  
claims 20 acres thereof, and have marked the same on the ground as follows: Beginning at The SE Corner of the NE $\frac{1}{4}$  SW $\frac{1}{4}$ , Sec. 8, T. 8 S., R. 17 E. G. & S. R. B. & M.  
(If the land be surveyed land, make the starting point a corner of a rectilinear subdivision of such survey)

at a 4"x4"x4' Post (post, stone or other monument) where this notice is posted; thence West 1320 feet to a 4"x4"x4' Post  
At the SW Corner, thence North 660 feet to a 4"x4"x4' Post, thence East 1320 feet to a 4"x4"x4' Post, thence South 660 feet to the place of beginning, containing 20 acres, all in S $\frac{1}{2}$  NE $\frac{1}{4}$  SW $\frac{1}{4}$  Sec. 8, T. 8 S., R. 17 E. G & S.R.B. & M; Old Hat Mining District, in the County of Pinal, in the State of Arizona, about 1 3/4 Miles in a Northerly direction from Mammoth, Arizona

All done under the provisions of Chapter Six of Title XXXII, of the Revised Statutes of the United States [30 U.S.C.A. §21 et. seq.] and the laws of the State of Arizona.

Dated and posted on the ground this 5<sup>TH</sup> day of May, 19 73

Magma Copper Company

By: W. S. Truman

NOTE—This form of notice is for use upon surveyed lands, the claim must conform to such survey by rectilinear subdivisions.

STATE OF ARIZONA, I hereby certify that the within instrument was filed and recorded  
County of Pinal ss. MAY 7 1973, 19 73, at 2:15 P.M.  
In Docket No. 706, Page 780, at the request of Magma Copper Co.

Fee No.: 467021  
Indexed: INDEXED  
Compared:  
Photostated:  
Fee: \$  
I. R. S.: \$

When recorded mail to:

Witness my hand and official seal.  
WILLIAM S. TRUMAN

County Recorder  
By: William S. Truman  
Deputy Recorder

MAP FILED IN A MC 62016